

ECLA/CARIB 77/3: Vol. 2

Date: 31 May 1977



ECONOMIC COMMISSION FOR LATIN AMERICA

Office for the Caribbean

# AGRICULTURAL SECTOR PLAN FOR GRENADA

1977-1981

Volume 2



ECLA/CARIB 77/3: Vol. II

Date: May 1977

ECONOMIC COMMISSION FOR LATIN AMERICA  
Office for the Caribbean

AGRICULTURAL SECTOR PLAN  
FOR GRENADA  
1977-1981

Volume II

This report has not been cleared either with the Economic Commission for Latin America or with the UN Office for Technical Co-operation, who therefore, do not necessarily share the views expressed.



Volume II

STATISTICAL APPENDIX

Map Appendix A

- 1 - Typical Topographical section of Grenada
- 2 - Land Capability Map of Grenada
- 3 - Annual Rainfall Distribution
- 4 - Major Drainage areas of Grenada
- 5a, 5b, 5c, 5d - Soil Maps of Grenada

Map Appendix B

- North -
- N1 Association Map
  - N2 Population Distribution
  - N3 Tree Crop Production
  - N4 Other Arable Production
  - N5 Livestock Distribution
  - N6 Social Facilities
  - N7 Electricity and Water
  - N8 Recommended Land Use

- South -
- S1 Association
  - S2 Population Distribution
  - S3 Tree Crop Production
  - S4 Other Arable Production
  - S5 Livestock Distribution
  - S6 Social Facilities
  - S7 Electricity and Water
  - S8 Recommended Land Use

- East -
- E1 Association
  - E2 Population Distribution
  - E3 Tree Crop Production
  - E4 Other Arable Production
  - E5 Livestock Distribution
  - E6 Social Facilities
  - E7 Electricity and Water
  - E8 Recommended Land Use

- West -
- W1 Association Map
  - W2 Population Distribution
  - W3 Tree Crop Production
  - W4 Other Arable Production
  - W5 Livestock Distribution
  - W6 Social Facilities
  - W7 Electricity and Water
  - W8 Recommended Land Use

CARRIACOU

- North -
- N1 Association
  - N2 Population Distribution
  - N3 Tree Crop Production
  - N4 Other Arable Production
  - N5 Livestock Distribution

- South -
- S1 Association Map
  - S2 Population Distribution
  - S3 Tree Crop Production
  - S4 Other Arable Production
  - S5 Livestock Distribution






Typical Topographical Section of Grenada

100

100

100

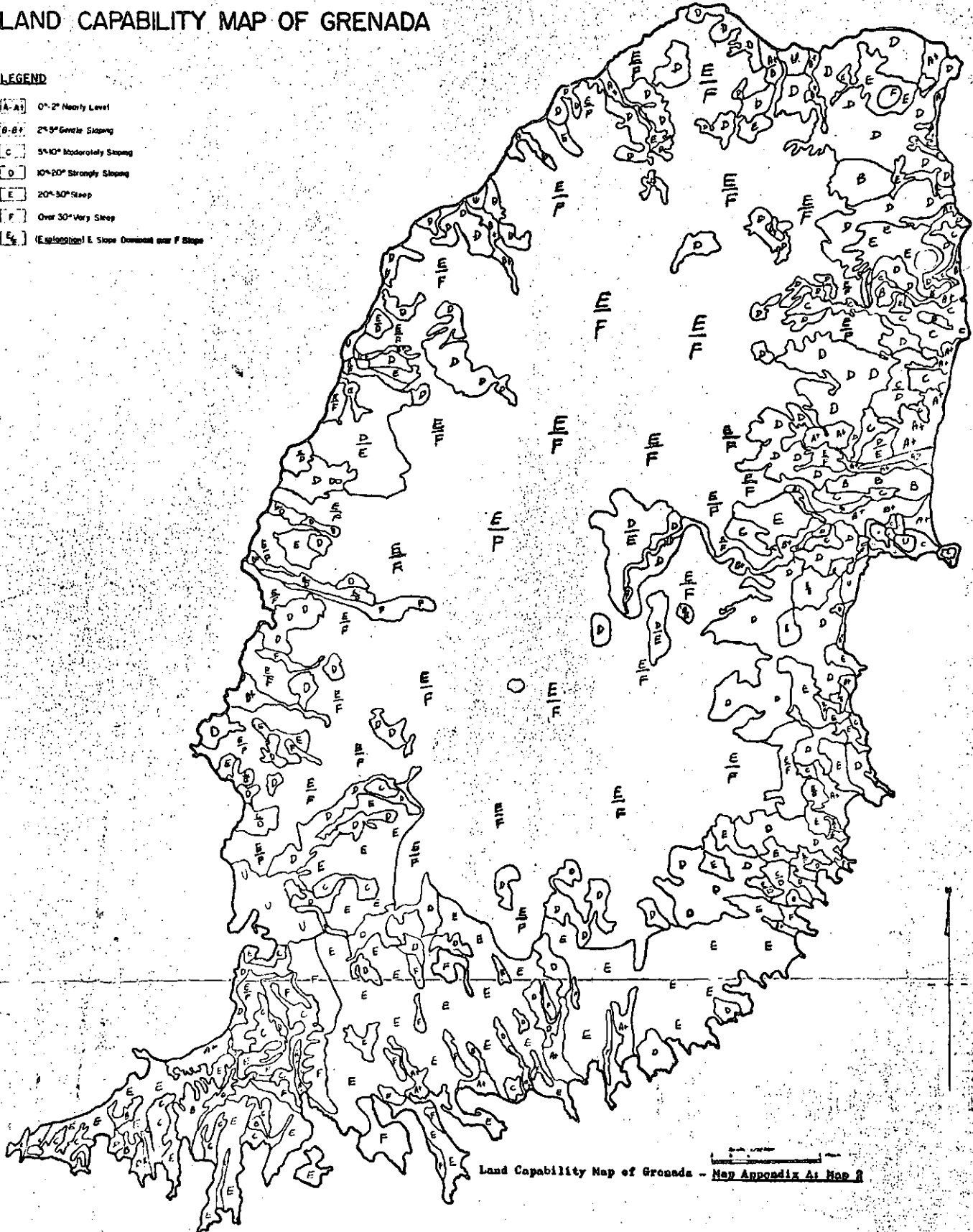




# LAND CAPABILITY MAP OF GRENADA

## LEGEND

- [A-A1] 0°-2° Nearly Level
- [B-B1] 2°-9° Gentle Sloping
- [C] 9°-10° Moderately Sloping
- [D] 10°-20° Strongly Sloping
- [E] 20°-50° Steep
- [F] Over 50° Very Steep
- [E<sub>1</sub>] (Exceptional) E Slope Downward over F Slope



Land Capability Map of Grenada - Map Appendix A: Map 2

Prepared by the Land Use Division, Ministry of Agriculture

10

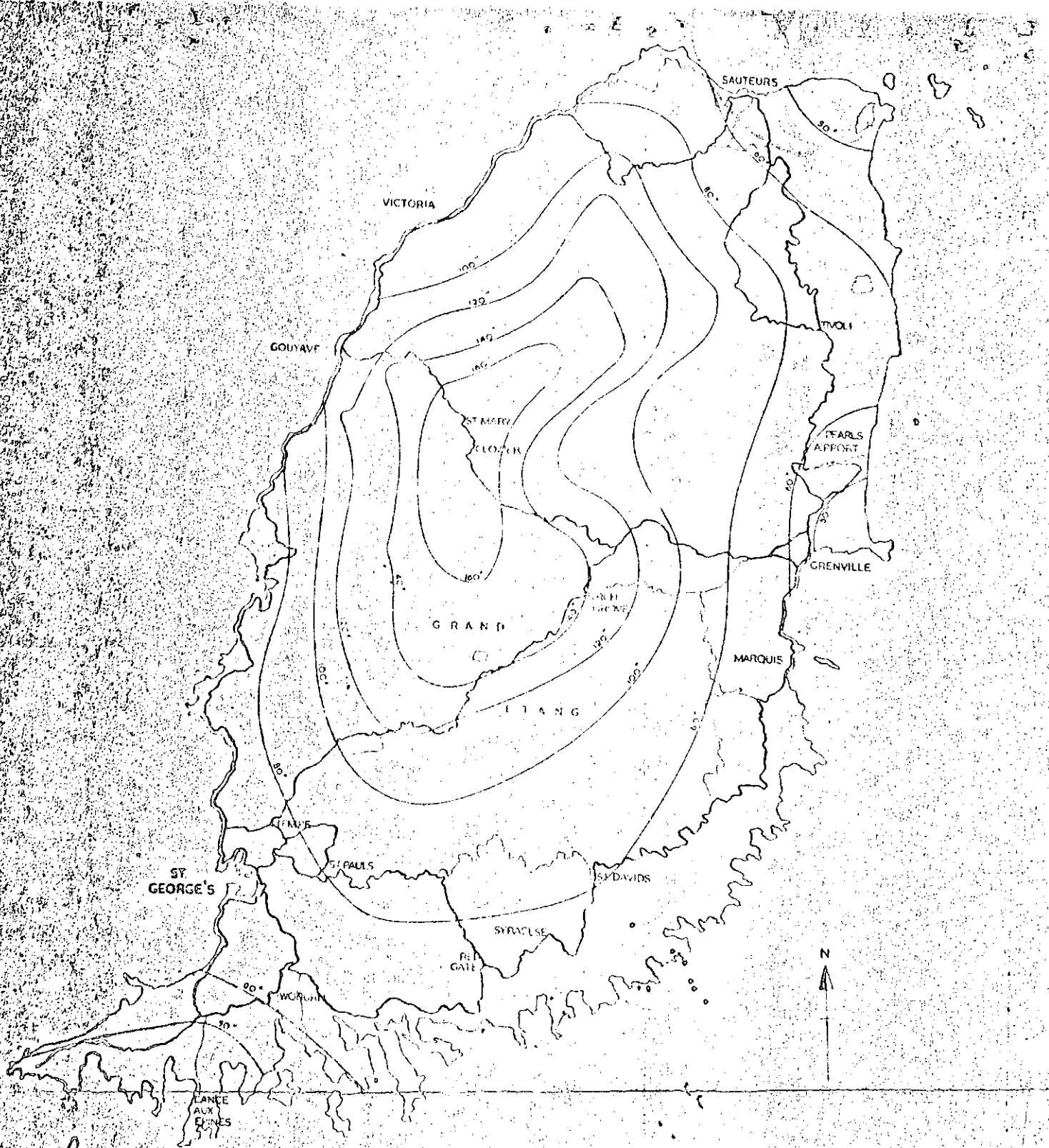
10

10

10

10


10



GRENADA

ANNUAL RAINFALL DISTRIBUTION

Annual Rainfall Distribution - Map Appendix A: Map 3



6 2 1

6 3 2

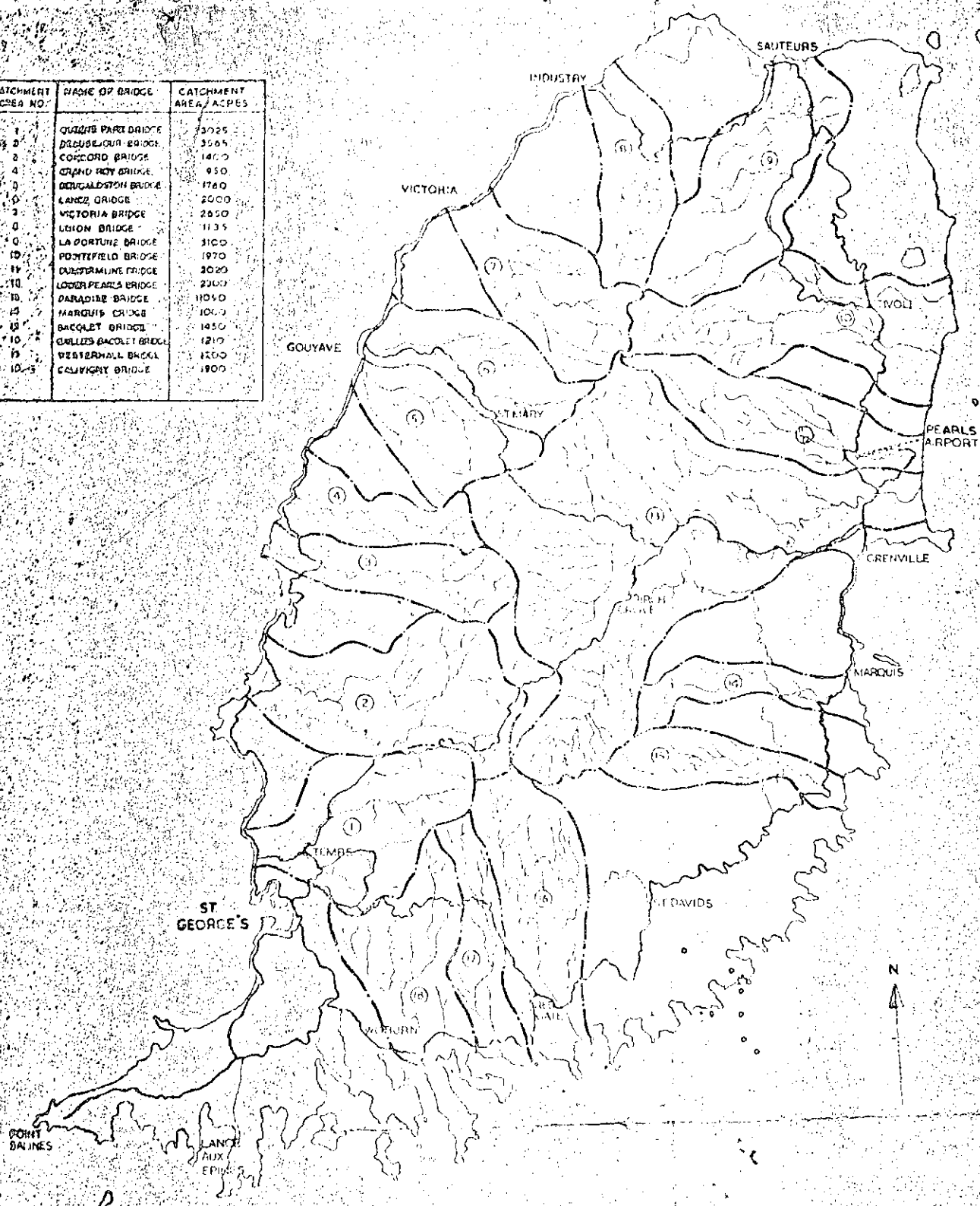
6 4 3

6 5 4

6 6 5

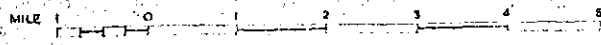
6 7 6

CATCHMENT AREA NO.	NAME OF BRIDGE	CATCHMENT AREA / ACRES
1	QUINCE PINE BRIDGE	3025
2	DREYBLOU BRIDGE	3504
3	CONCORD BRIDGE	1417
4	GRAND RAY BRIDGE	950
5	DEWALDSTON BRIDGE	1760
6	LANEZ BRIDGE	2000
7	VICTORIA BRIDGE	2850
8	UNION BRIDGE	1135
9	LA FORTUNE BRIDGE	3100
10	PORTFIELD BRIDGE	1970
11	DULTRAMINE BRIDGE	3020
12	LOUIS PEARLS BRIDGE	2300
13	PARADISE BRIDGE	1100
14	MARQUIS BRIDGE	1000
15	BACQUET BRIDGE	1450
16	GALLES BACQUET BRIDGE	1210
17	WESTERHALL BRIDGE	1200
18	CALVIGNY BRIDGE	1900



GRENADA

MAJOR DRAINAGE AREAS



Major Drainage Areas of Grenada - Map Appendix A: Map 4

2

3

4

5

6

# SOIL MAP OF GRENADA

Scale 1:50,000

Legend  
 Dark Brown Soil (Very Poorly or Moderately Drained Heavy Soils)  
 Yellow Brown Soil (Moderately Drained Heavy Soils)  
 Light Brown Soil (Moderately Drained Heavy Soils)  
 Dark Yellow Soil (Moderately Drained Heavy Soils)  
 Light Yellow Soil (Moderately Drained Heavy Soils)  
 Very Dark Yellow Soil (Moderately Drained Heavy Soils)  
 Very Light Yellow Soil (Moderately Drained Heavy Soils)  
 Very Dark Yellow Soil (Moderately Drained Heavy Soils)  
 Very Light Yellow Soil (Moderately Drained Heavy Soils)

**ALTRIAL AND COLUVIAL SOILS**  
 Very Dark Yellow Soil (Moderately Drained Heavy Soils)  
 Very Light Yellow Soil (Moderately Drained Heavy Soils)  
 Very Dark Yellow Soil (Moderately Drained Heavy Soils)  
 Very Light Yellow Soil (Moderately Drained Heavy Soils)  
 Very Dark Yellow Soil (Moderately Drained Heavy Soils)  
 Very Light Yellow Soil (Moderately Drained Heavy Soils)

**VERY DARK YELLOW OR MODERATELY DRAINED HEAVY SOILS**  
 Very Dark Yellow Soil (Moderately Drained Heavy Soils)  
 Very Light Yellow Soil (Moderately Drained Heavy Soils)  
 Very Dark Yellow Soil (Moderately Drained Heavy Soils)  
 Very Light Yellow Soil (Moderately Drained Heavy Soils)

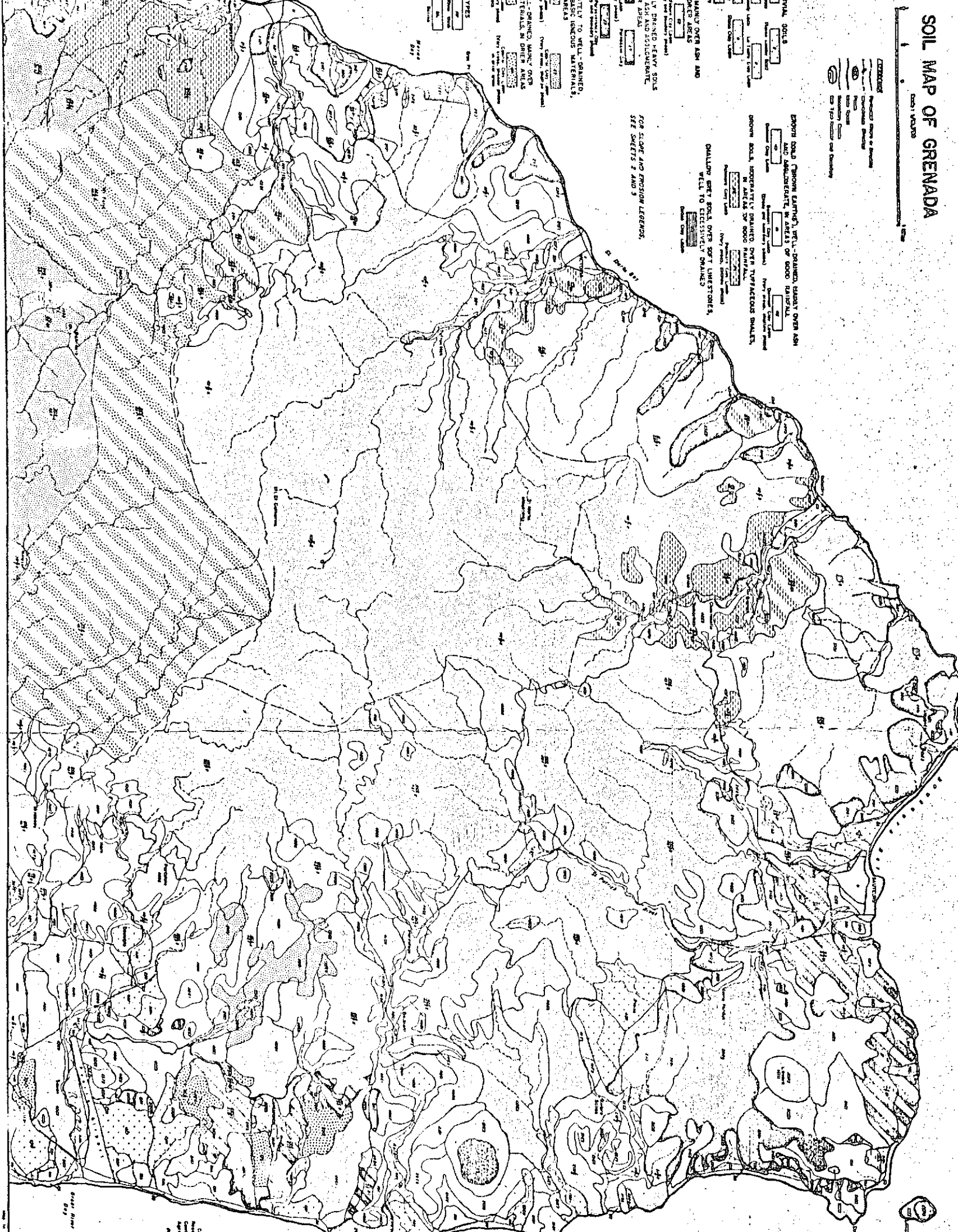
**DARK WELL-DRAINED SOILS MAINLY OVER ASH AND ALLUVIUM**  
 Very Dark Yellow Soil (Moderately Drained Heavy Soils)  
 Very Light Yellow Soil (Moderately Drained Heavy Soils)  
 Very Dark Yellow Soil (Moderately Drained Heavy Soils)  
 Very Light Yellow Soil (Moderately Drained Heavy Soils)

**DARK WELL-DRAINED SOILS MAINLY OVER ASH AND ALLUVIUM**  
 Very Dark Yellow Soil (Moderately Drained Heavy Soils)  
 Very Light Yellow Soil (Moderately Drained Heavy Soils)  
 Very Dark Yellow Soil (Moderately Drained Heavy Soils)  
 Very Light Yellow Soil (Moderately Drained Heavy Soils)

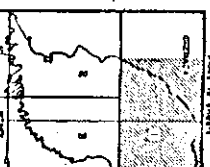
**DARK WELL-DRAINED SOILS MAINLY OVER ASH AND ALLUVIUM**  
 Very Dark Yellow Soil (Moderately Drained Heavy Soils)  
 Very Light Yellow Soil (Moderately Drained Heavy Soils)  
 Very Dark Yellow Soil (Moderately Drained Heavy Soils)  
 Very Light Yellow Soil (Moderately Drained Heavy Soils)

**DARK WELL-DRAINED SOILS MAINLY OVER ASH AND ALLUVIUM**  
 Very Dark Yellow Soil (Moderately Drained Heavy Soils)  
 Very Light Yellow Soil (Moderately Drained Heavy Soils)  
 Very Dark Yellow Soil (Moderately Drained Heavy Soils)  
 Very Light Yellow Soil (Moderately Drained Heavy Soils)


**DARK WELL-DRAINED SOILS MAINLY OVER ASH AND ALLUVIUM**  
 Very Dark Yellow Soil (Moderately Drained Heavy Soils)  
 Very Light Yellow Soil (Moderately Drained Heavy Soils)  
 Very Dark Yellow Soil (Moderately Drained Heavy Soils)  
 Very Light Yellow Soil (Moderately Drained Heavy Soils)



Soil Maps of Grenada - Map Appendix A, 2a



Copyright 1955 by the Government of Grenada. All Rights Reserved. Reproduced by permission of the Director of Geology, Grenada. 1955.

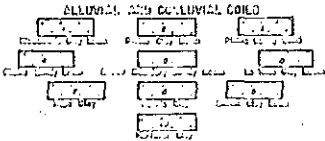




# SOIL MAP OF GRENADA

Scale 1:50,000

- Alluvial and Coluvial Soils
- Brown Soil
- Dark Well-Drained Soil
- Light Well-Drained Soil
- Brown Soil
- Micaceous Soil
- Miscellaneous Land Types



**DARK WELL-DRAINED SOILS, MAINLY OVER ASH AND DOLOMITE, IN DRAIN AREAS**

16	17
18	19

**SOILS WITH POORLY OR MODERATELY DRAINED HEAVY SOILS ("MORAL" SOILS) MAINLY OVER ASH AND DOLOMITE, MAINLY IN DRAIN AREAS**

20	21	22
23	24	25
26	27	28
29	30	31

**SOILS WITH POORLY OR MODERATELY DRAINED HEAVY SOILS ("MORAL" SOILS) MAINLY OVER ASH AND DOLOMITE, MAINLY IN DRAIN AREAS**

32	33	34
35	36	37
38	39	40

**RED SOILS (RED BATHY), WELL-DRAINED MAINLY OVER DOLOMITE AND DOLOMITE MATERIALS IN DRAIN AREAS**

41	42	43
44	45	46
47	48	49

**BROWN SOILS (BROWN BATHY), WELL-DRAINED MAINLY OVER DOLOMITE AND DOLOMITE MATERIALS, IN AREAS OF GOOD RAINFALL**

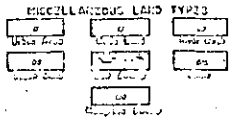
50	51	52
53	54	55
56	57	58

**BROWN SOILS, MODERATELY DRAINED OVER TUFFACEOUS SANDS, IN AREAS OF GOOD RAINFALL**

59	60
61	62

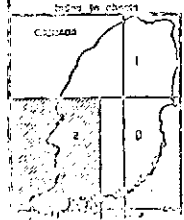
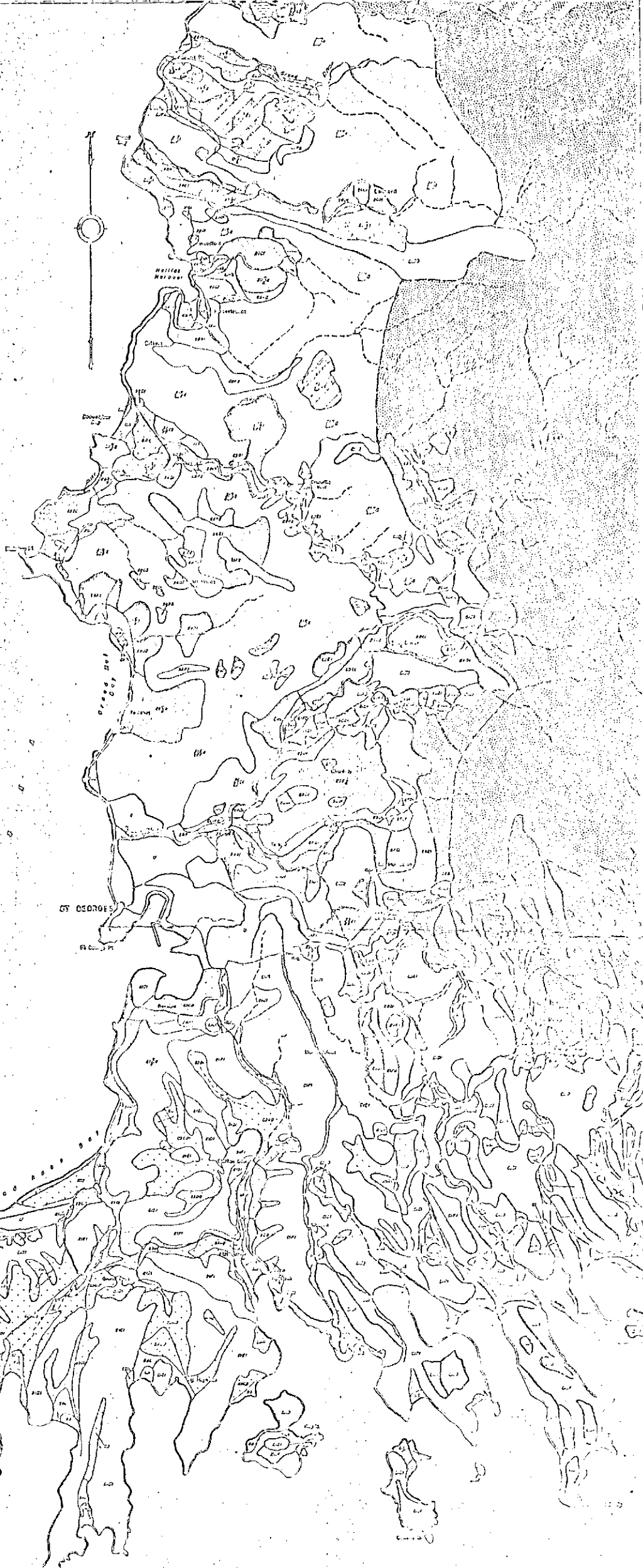
**MICACEOUS SOILS, OVER LOAM LIGNITIFIED SOIL TO BECAUSE OF DRAINAGE**

63	64
65	66



LEIGH CATEGORIES	STONED CATEGORIES
0 0-10	0 0-10
0 10-20	0 10-20
0 20-30	0 20-30
0 30-40	0 30-40
0 40-50	0 40-50
0 50-60	0 50-60
0 60-70	0 60-70
0 70-80	0 70-80
0 80-90	0 80-90
0 90-100	0 90-100

Legend symbols for various soil types and features.



Handwritten scribbles at the top left corner.

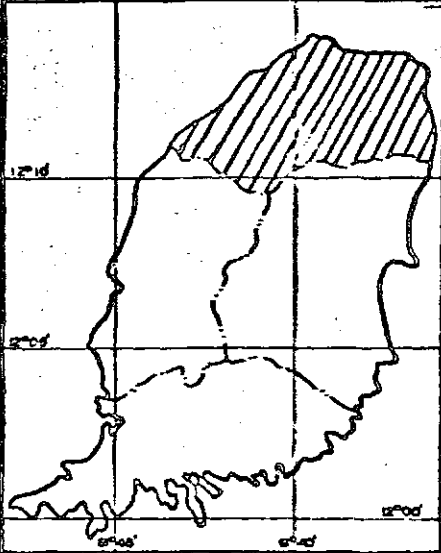
Handwritten scribbles at the top center.

Handwritten scribbles at the top right corner.

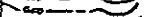




A faint horizontal line of text or a scanning artifact across the middle of the page.

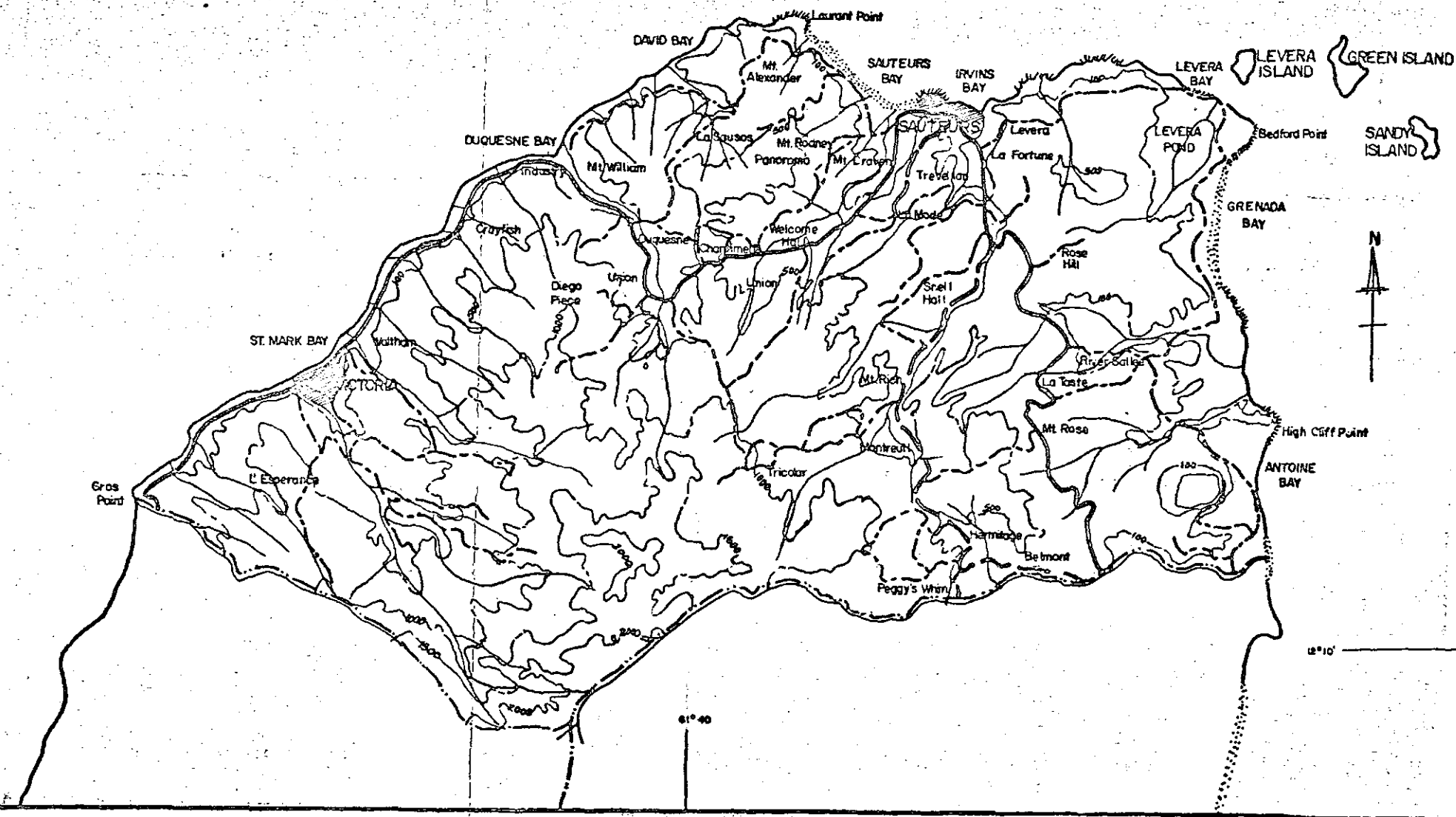
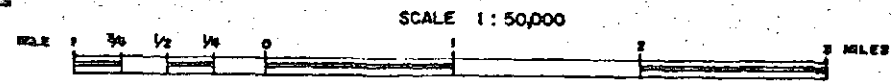
NORTH REGION


Map N1 - Association



LEGEND

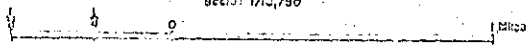
-  Contours
-  Main Roads
-  Secondary Roads
-  Other Roads
-  Water Course





# SOIL MAP OF CARRIACOU

Scale: 1/10,750



**REFERENCE**

- Secondary Roads
- Soil Type Number and Boundary

**ALLUVIAL AND COLLUVIAL SOILS**

- Hillsborough Loamy Sand
- Sobizen Clay Loam
- Lauriston Clay
- Limlair Clay

**LIGHT WELL-DRAINED SOILS, MAINLY OVER ASH AND AGGLOMERATE**

- Waburn Clay Loam
- Waburn Clay Loam (Stony and bouldery phases)

**VERY DARK POORLY OR MODERATELY DRAINED HEAVY SOILS, (SUAAL SOILS) MAINLY OVER ASH AND AGGLOMERATE**

- Perseverance Clay
- Perseverance Clay (Stony and bouldery phases)

**SHALLOW BROWN SOILS, OVER HARD LIMESTONES, WELL TO EXCESSIVELY DRAINED**

- Tephrit Stony Clay
- Carer Stony Clay

**SHALLOW GREY SOILS, OVER SOFT LIMESTONES, WELL TO EXCESSIVELY DRAINED**

- Bluish Clay Loam

**MISCELLANEOUS LAND TYPES**

- Coast Land
- Mangrove Swamp
- Salts

**SLOPE CATEGORIES**

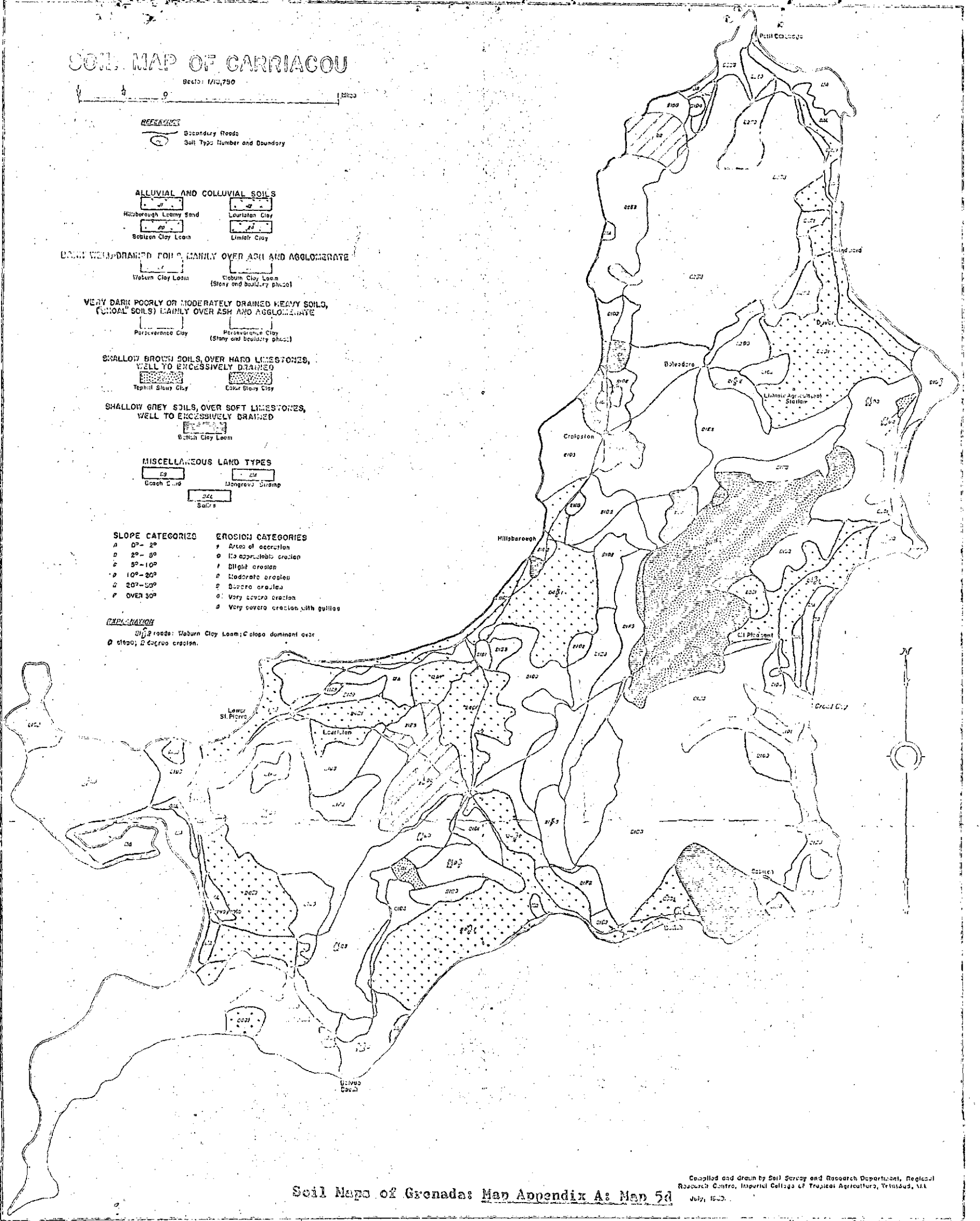
- A 0° - 2°
- B 2° - 5°
- C 5° - 10°
- D 10° - 20°
- E 20° - 30°
- F OVER 30°

**EROSION CATEGORIES**

- 1 Areas of accretion
- 2 No appreciable erosion
- 3 Slight erosion
- 4 Moderate erosion
- 5 Severe erosion
- 6 Very severe erosion
- 7 Very severe erosion with gullies

**EXPLANATION**

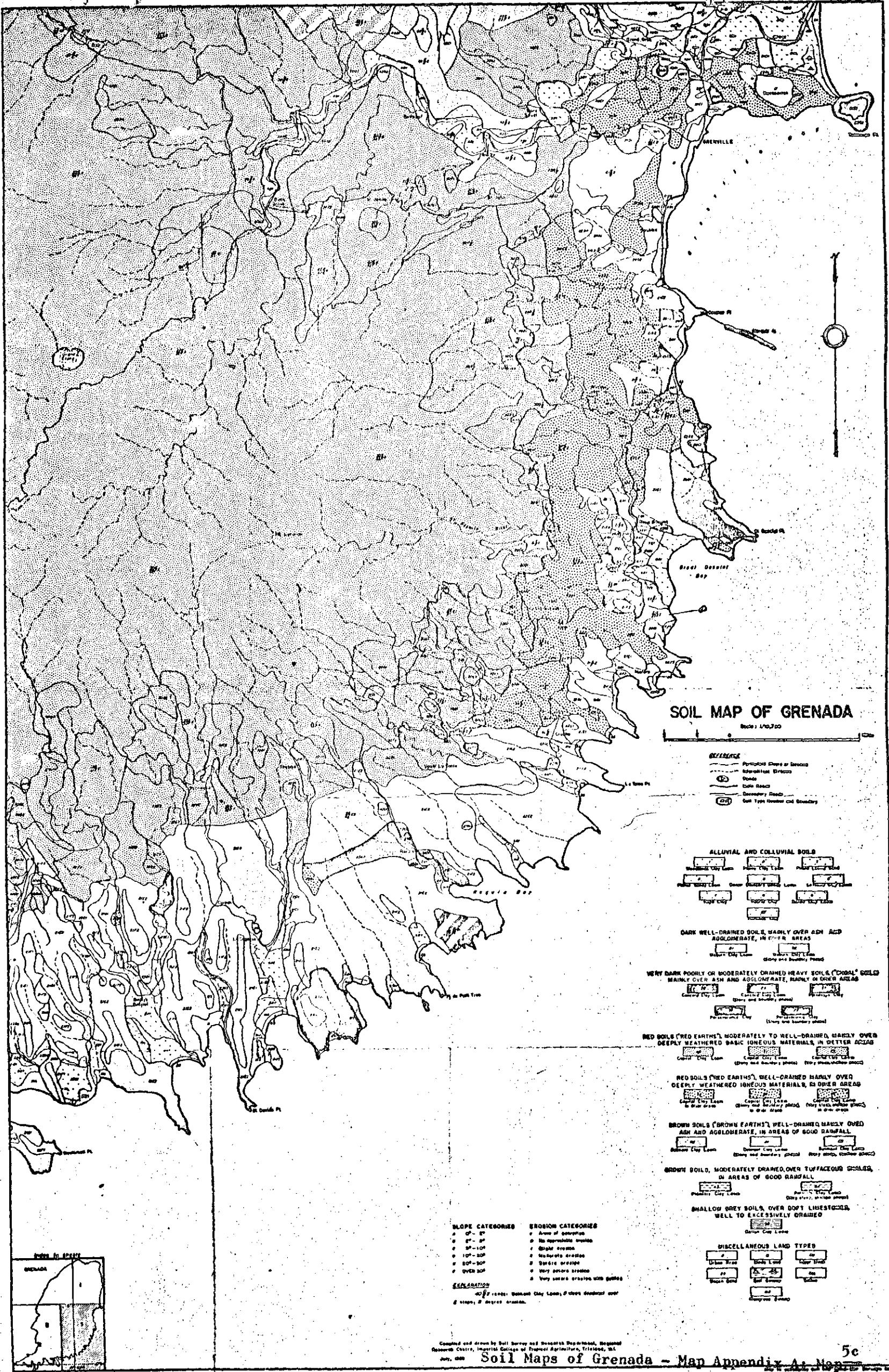
Waburn 1000: Waburn Clay Loam; Coloso dominant over slope; 2 Severe erosion.



Soil Maps of Grenada: Map Appendix A: Map 5d

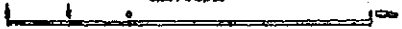
Compiled and Drawn by Soil Survey and Research Department, Regional Research Centre, Imperial College of Tropical Agriculture, Trinidad, T.T. July, 1953.





# SOIL MAP OF GRENADA


Scale: 1/50,000



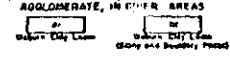
## REFERENCE

- Political Divisions or Districts
- Administrative Divisions
- Roads
- Old Road
- Temporary Road
- Gun Type Boundary and Boundary


## ALLUVIAL AND COLLUVIAL SOILS



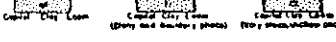
## DARK WELL-DRAINED SOILS, MAINLY OVER ASH AND AGGLOMERATE, IN OTHER AREAS



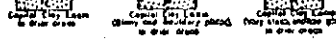
## VERY DARK POORLY OR MODERATELY DRAINED HEAVY SOILS ('DUSK' SOILS) MAINLY OVER ASH AND AGGLOMERATE, MAINLY IN OTHER AREAS



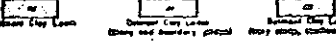
## RED SOILS ('RED EARTHS'), MODERATELY TO WELL-DRAINED, MAINLY OVER DEEPLY WEATHERED BASIC IGNEOUS MATERIALS, IN OTHER AREAS



## RED SOILS ('RED EARTHS'), WELL-DRAINED MAINLY OVER DEEPLY WEATHERED IGNEOUS MATERIALS, IN OTHER AREAS




## BROWN SOILS ('BROWN EARTHS'), WELL-DRAINED MAINLY OVER ASH AND AGGLOMERATE, IN AREAS OF GOOD RAINFALL




## BROWN SOILS, MODERATELY DRAINED OVER TUFFACEOUS SOILS, IN AREAS OF GOOD RAINFALL



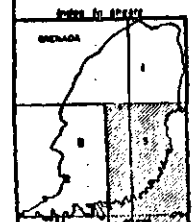
## SHALLOW GREY SOILS, OVER DOOR LIMESTONES, WELL TO EXCESSIVELY DRAINED




## MISCELLANEOUS LAND TYPES



- SLOPE CATEGORIES**
- 0° - 5°
  - 5° - 10°
  - 10° - 15°
  - 15° - 20°
  - 20° - 25°
  - OVER 25°
- EROSION CATEGORIES**
- 1 Area of deposition
  - 2 No appreciable erosion
  - 3 Slight erosion
  - 4 Moderate erosion
  - 5 Severe erosion
  - 6 Very severe erosion with gullies
- EXPLANATION**
- 0/1/2/3/4/5/6 (Color) Soil Type, 0/1/2/3/4/5/6 (Shape) Slope, 0/1/2/3/4/5/6 (Shape) Erosion



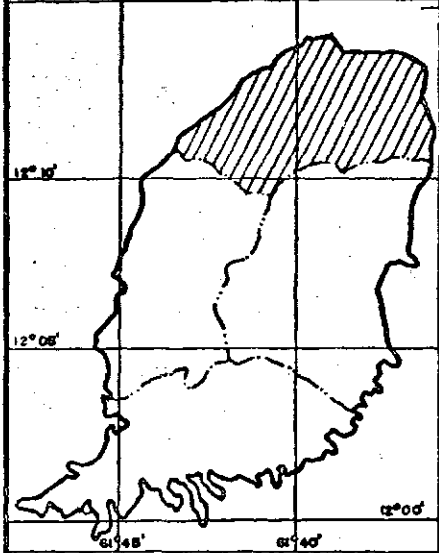
Compiled and drawn by Soil Survey and Research Department, Regional Research Centre, Imperial College of Tropical Agriculture, Trinidad, W.I.










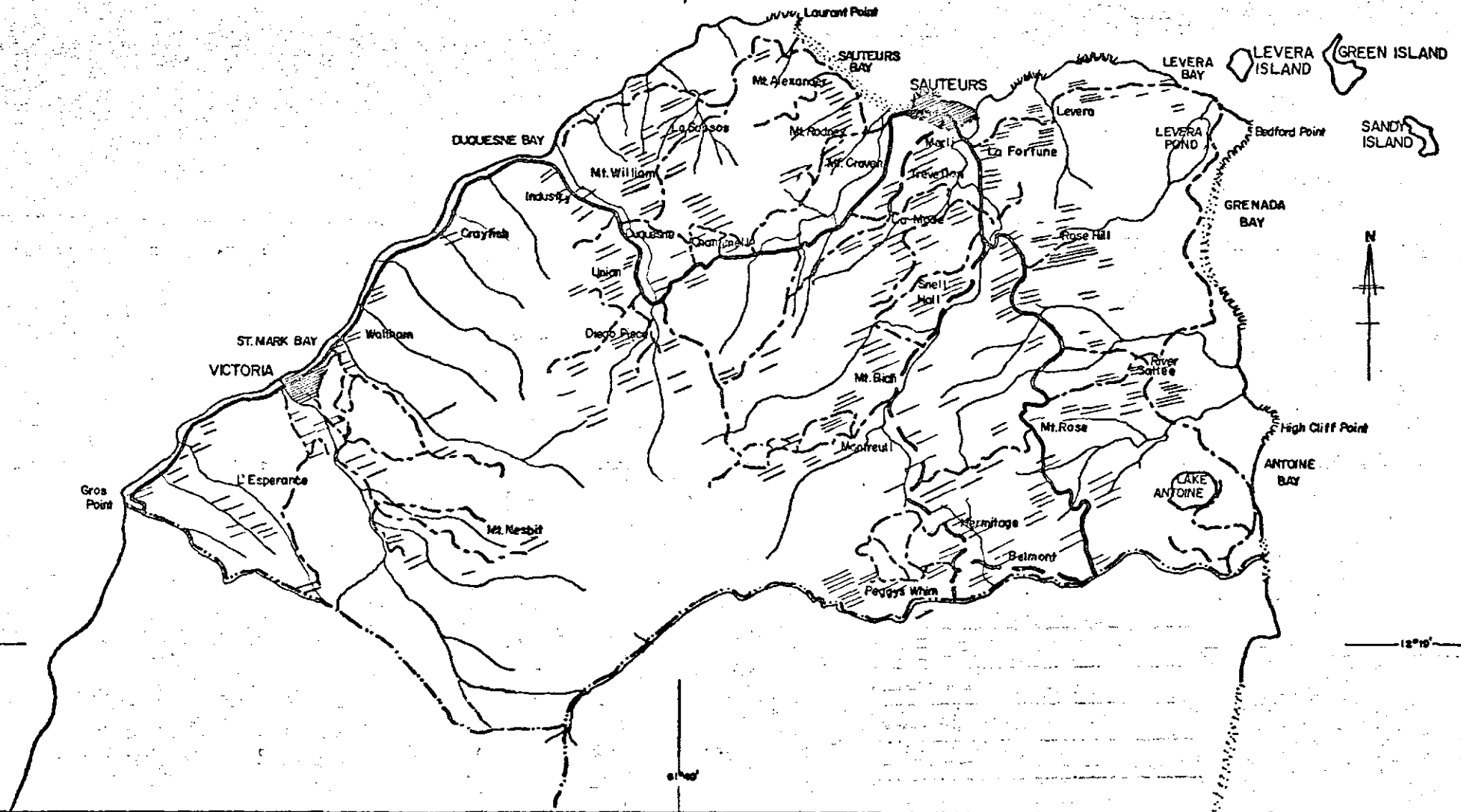
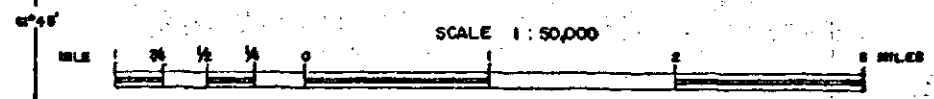
NORTH REGION


Map N2- Population



LEGEND

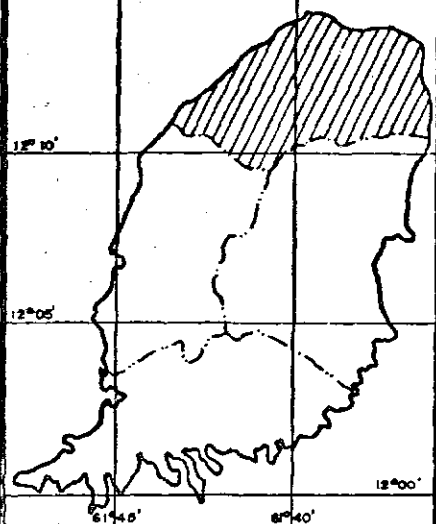
-  Population
-  Main Roads
-  Secondary Roads
-  Other Roads
-  Water Course





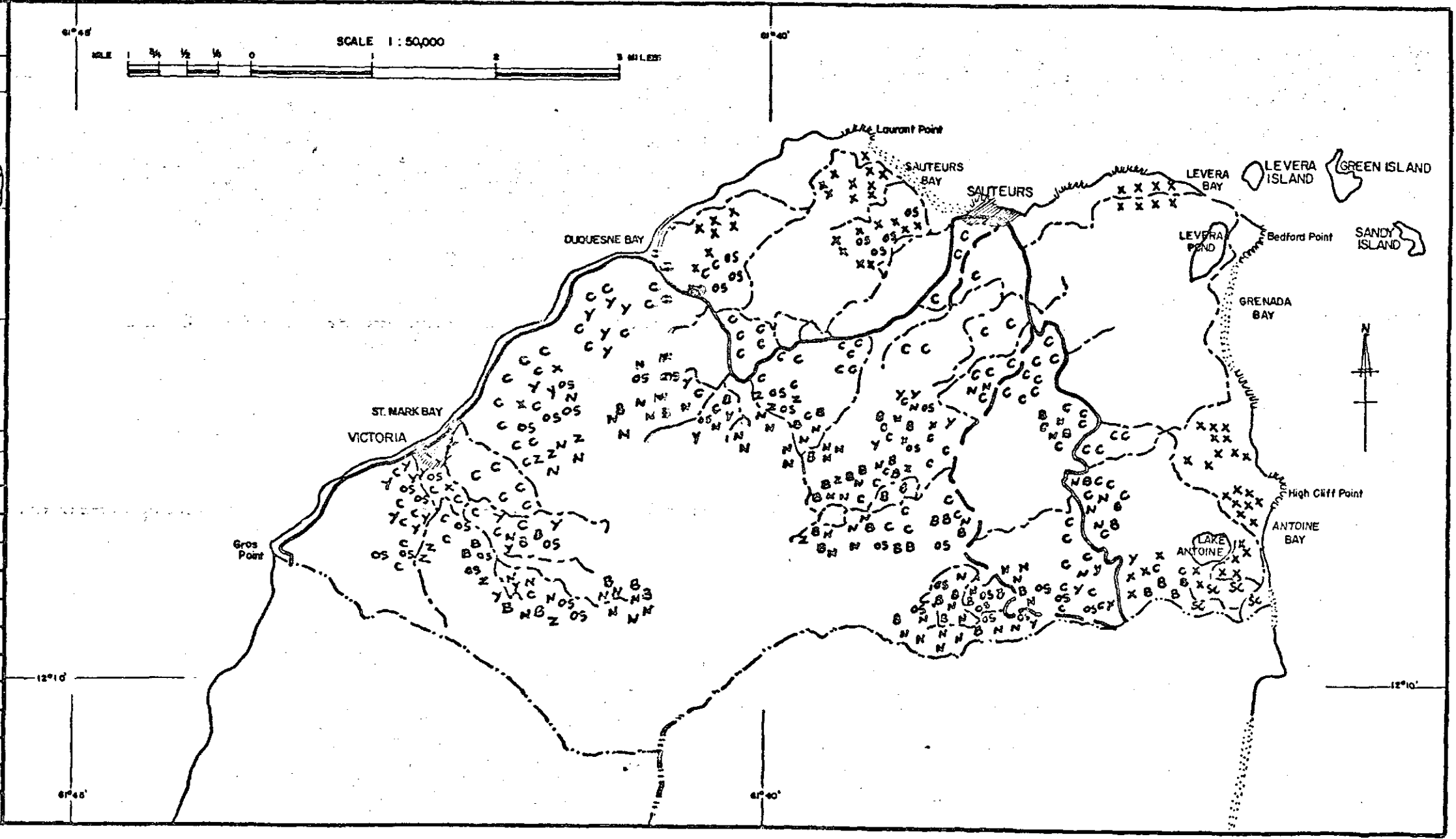
# NORTH REGION

Map N3- Tree Crops



## LEGEND

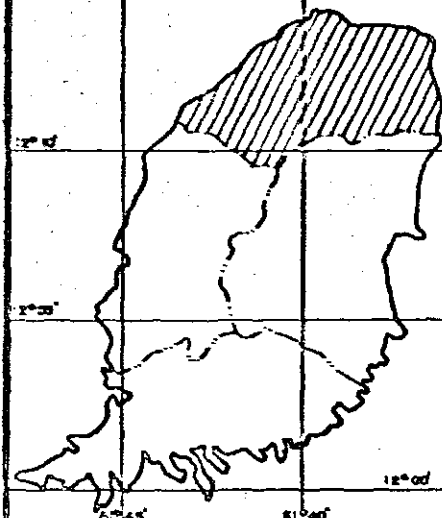
C	—	Cocoa
N	—	Nutmeg
B	—	Bananas
X	—	Coconut
SC	—	Sugar-Cane
OS	—	Other Spices
Y	—	Citrus
Z	—	Coffee
—		Main Roads
- - -		Secondary Roads
- - - - -		Other Roads
~ ~ ~		Water Course





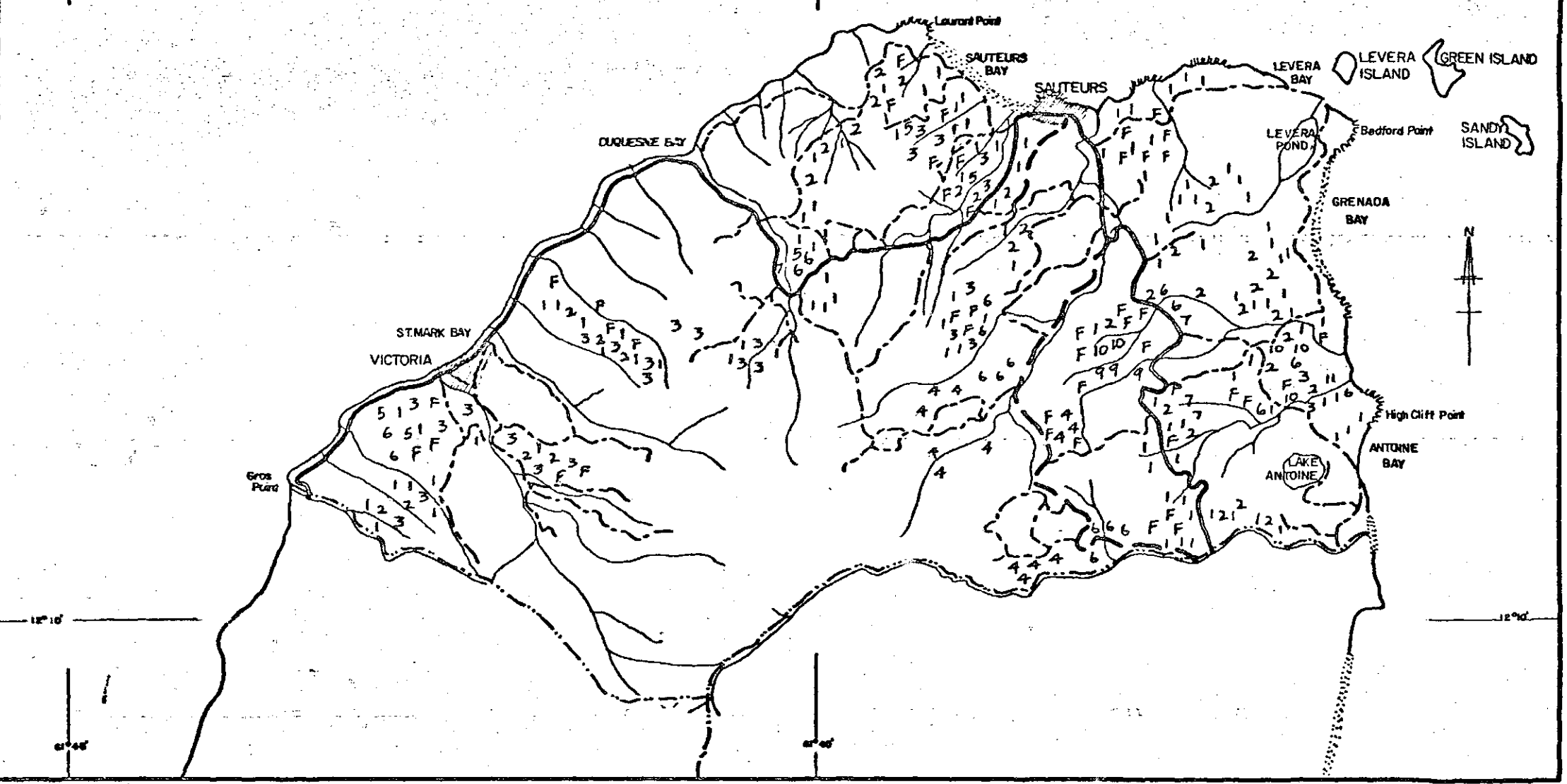
# NORTH REGION


Map N4-Other Arable production



LEGEND

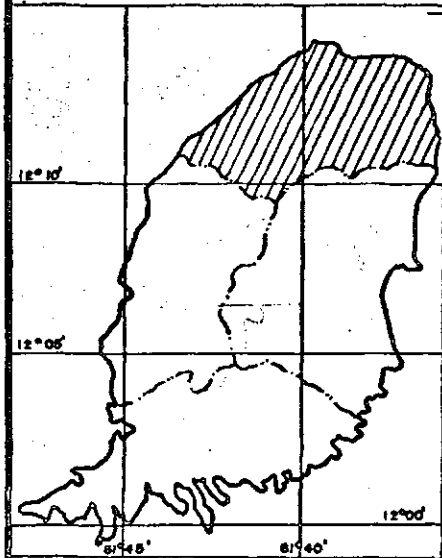
1	-	Corn and Pigeon Peas
2	-	Sweet Potatoes
3	-	Yams
4	-	Tannia and Dasheen
5	-	Cassava
6	-	Tomatoes and Sweet Peppers
7	-	Cabbage
8	-	Carrots
9	-	Onions
10	-	Beans
11	-	Pumpkin
12	-	Cucumber
F	-	Fruit Trees
14	-	Peanuts
—		Main Roads
- - -		Secondary Roads
---		Other Roads
~ ~ ~		Water Course





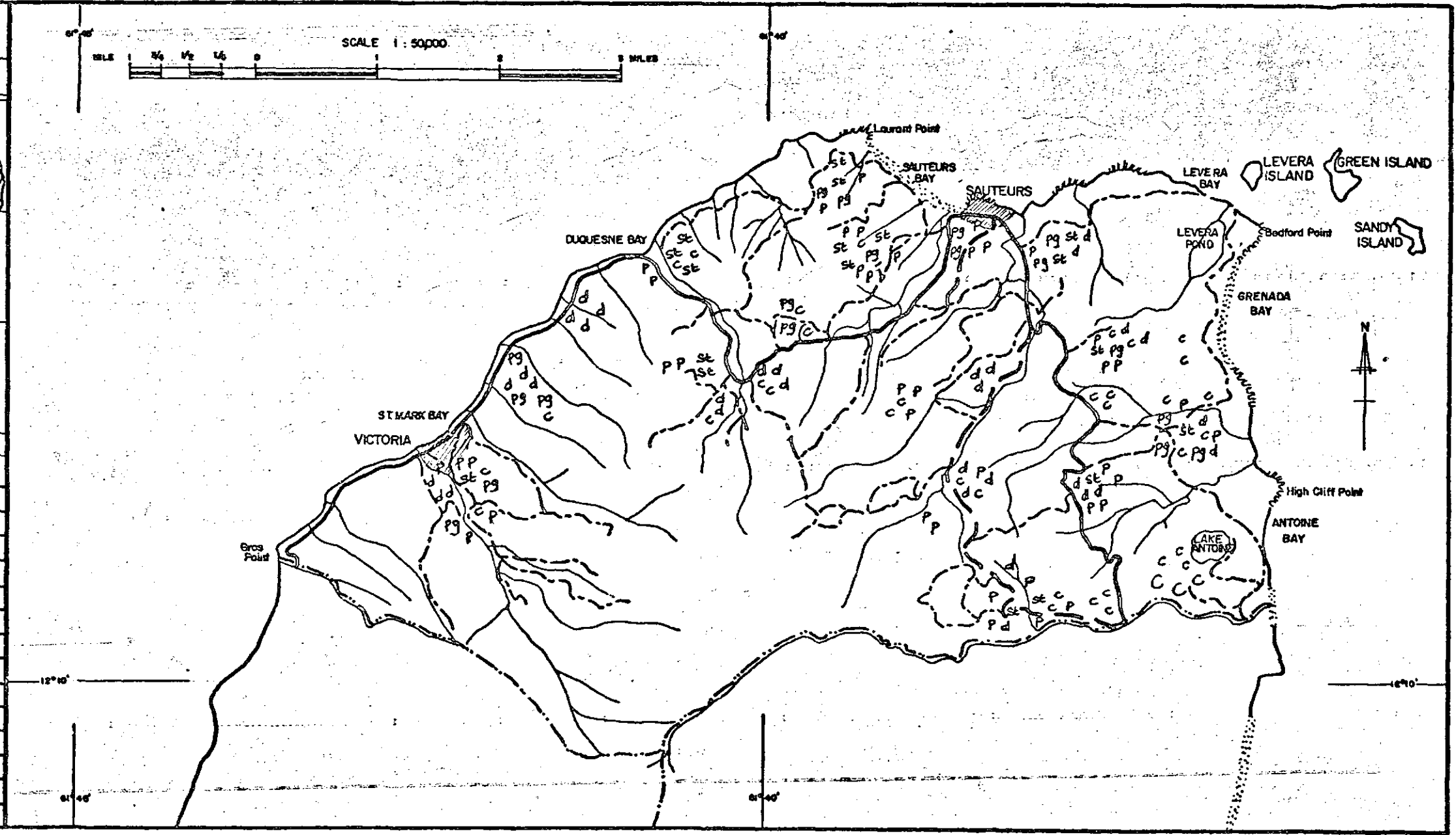
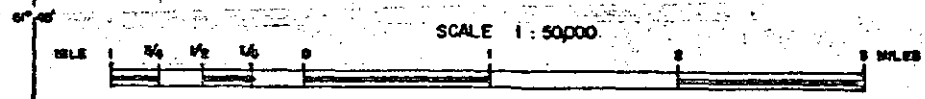
**NORTH REGION**


**Map N5-Livestock**



**LEGEND**

P	- Poultry Farms
p	- General distribution
PG	- Pig Farms
pg	- General distribution
ST	- Goats, Sheep, Rabbits
st	- General distribution
C	- Cattle Farms
c	- General distribution
D	- Donkeys, Mules, Horses
d	- General distribution
	Main Roads
	Secondary Roads
	Other Roads
	Water Course

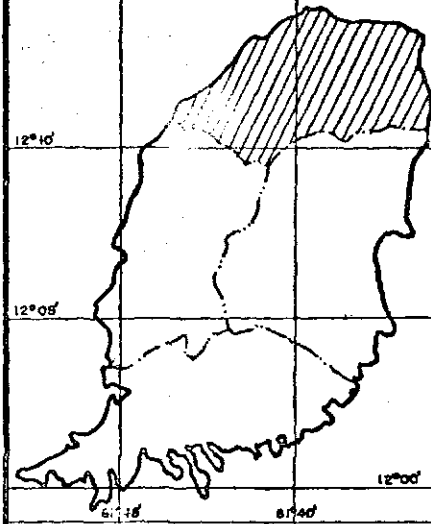
















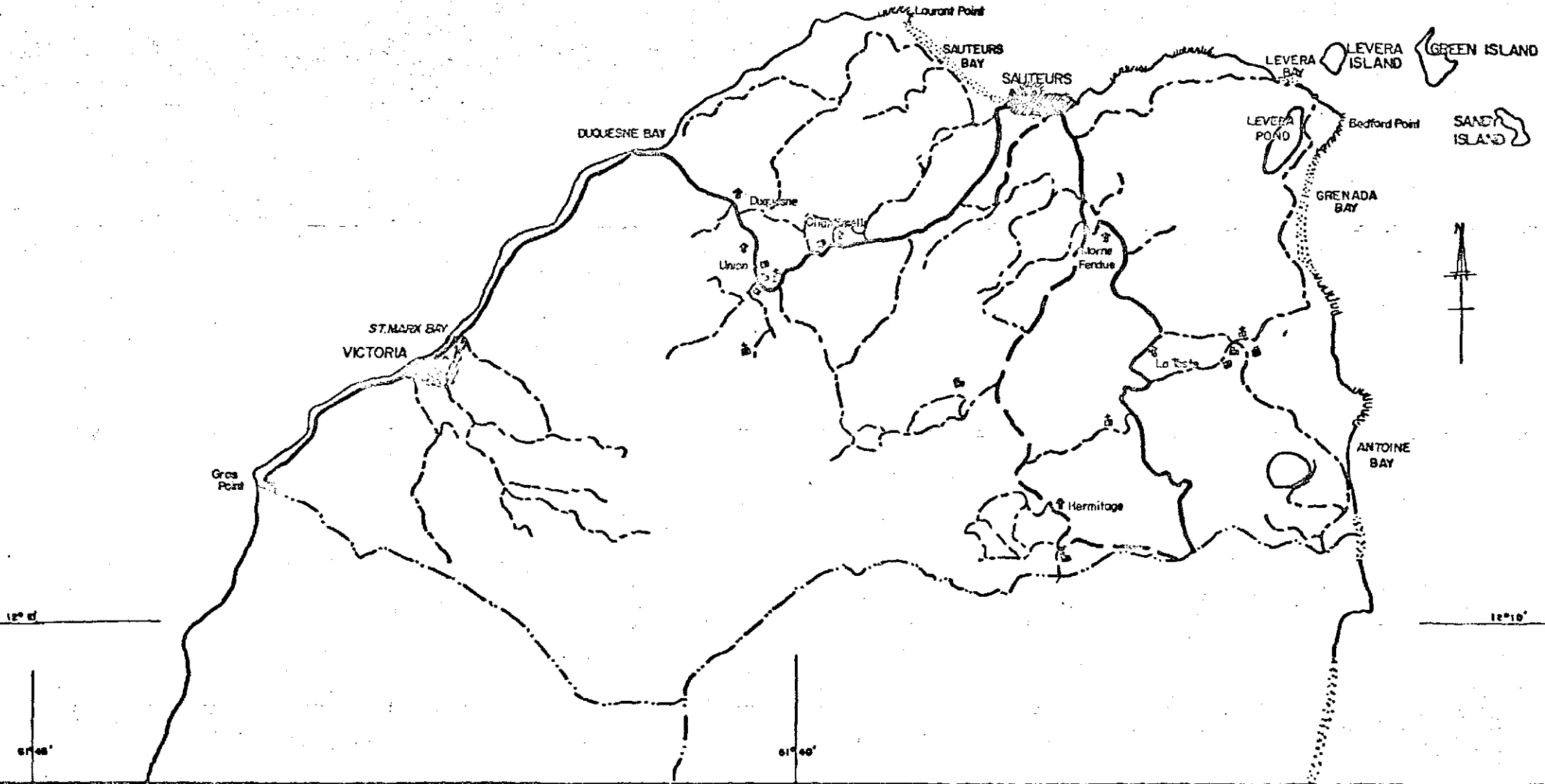
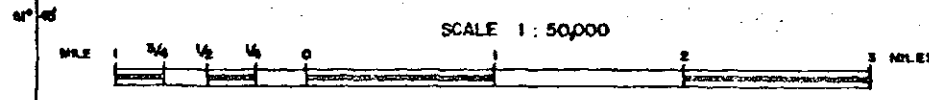
NORTH REGION

Map N 6-Social Facilities



LEGEND

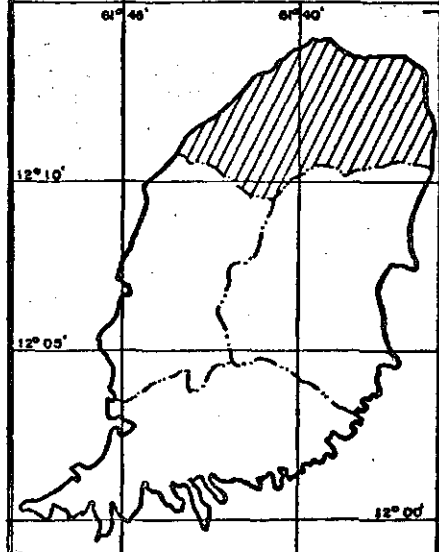
	Schools
	Churches
	Post Offices
	Postal Stations
	Hospitals
	Health Centres
	Medical Stations
	Main Roads
	Secondary Roads
	Other Roads





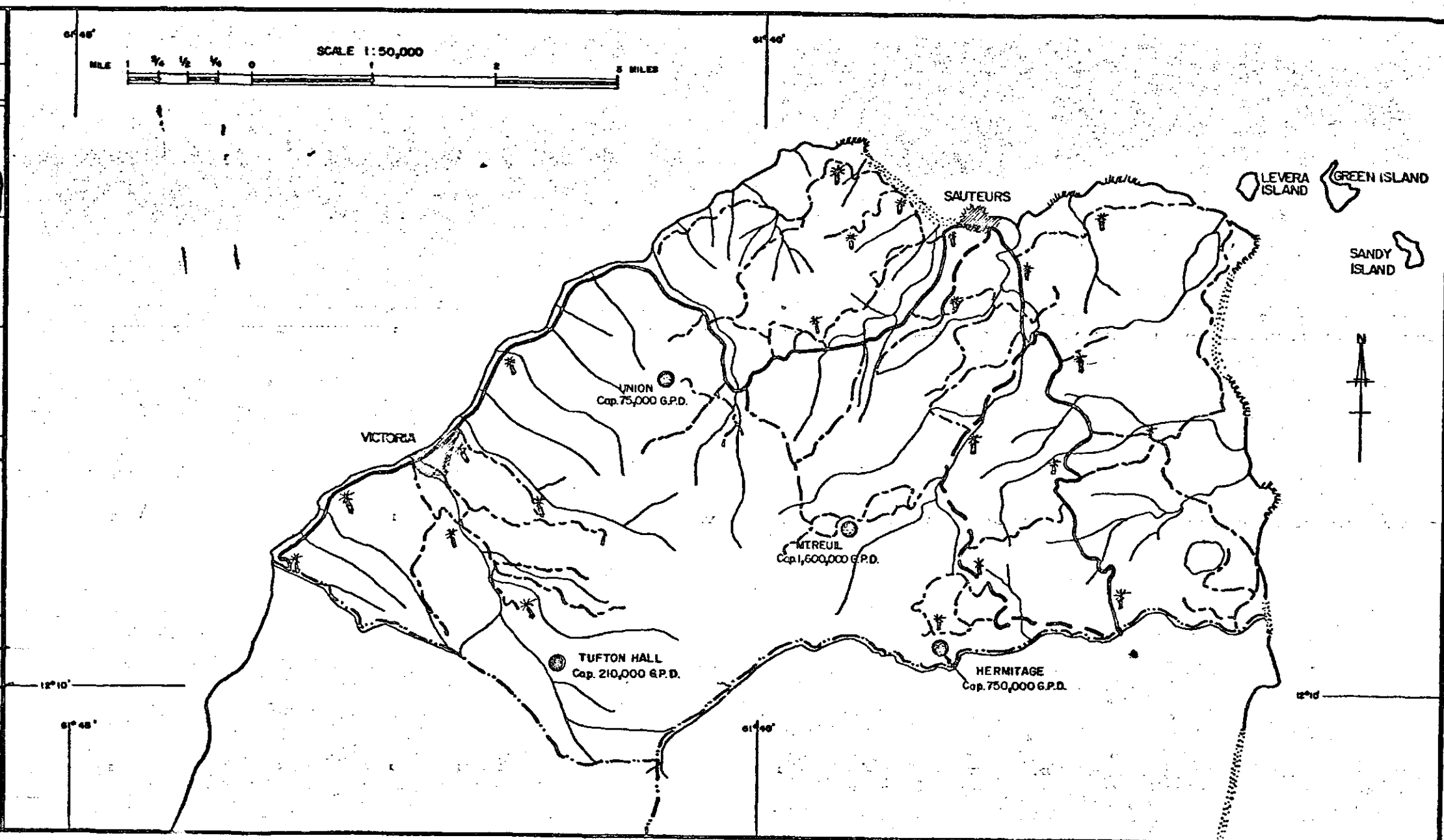
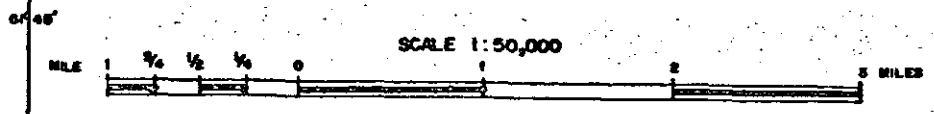
# NORTH REGION


## Map N7- Electricity and Water



### LEGEND

	Existing System
	Electricity
	Main Roads
	Secondary Roads
	Other Roads
	Water Course

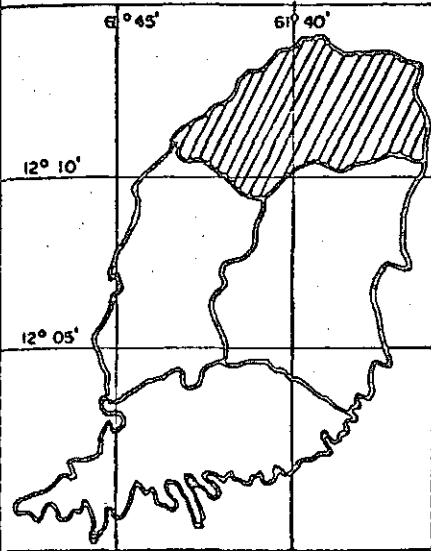










GRENADA, W. I.

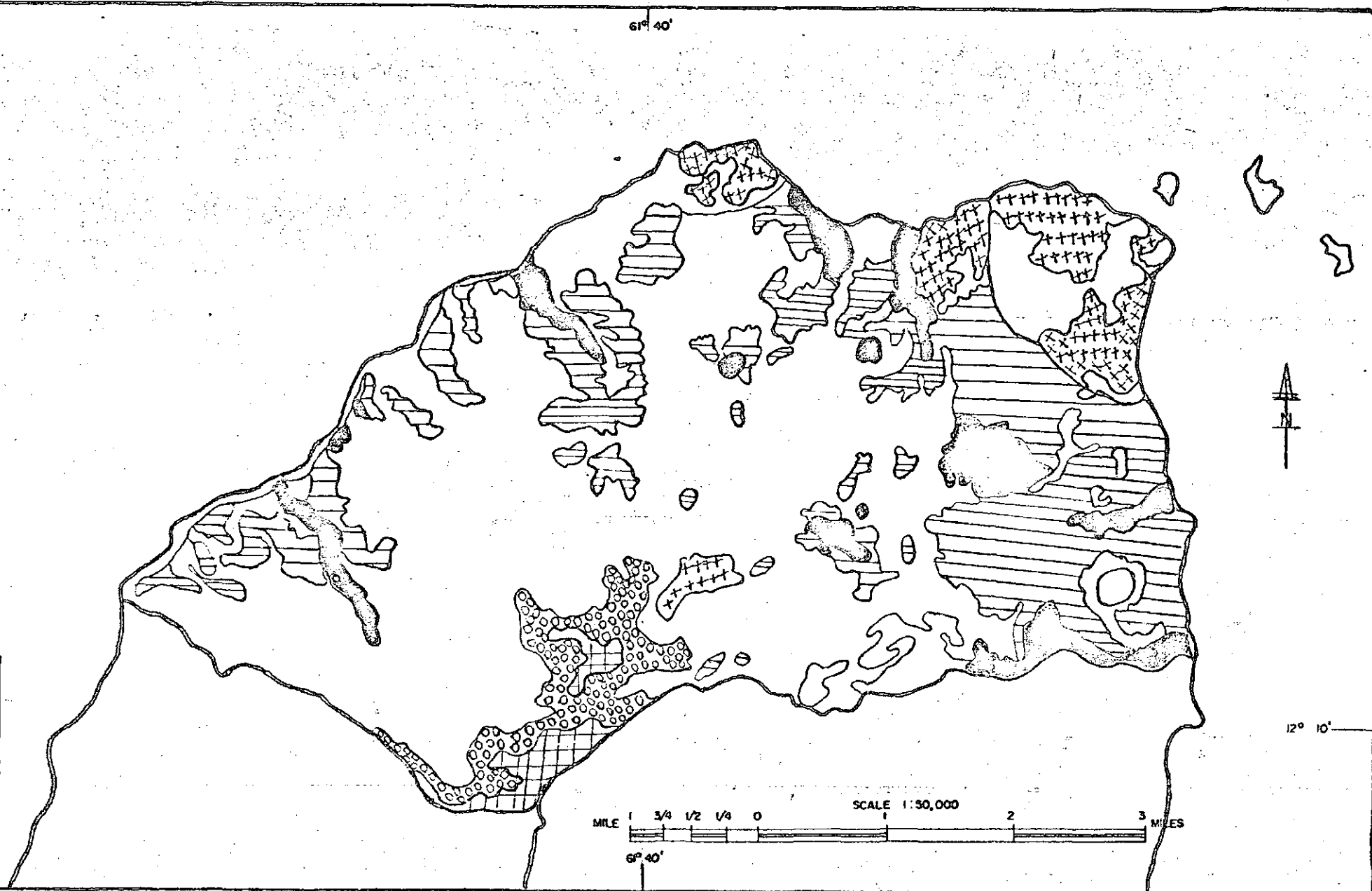
North Region


Map N8 Recommended Land Use



LEGEND

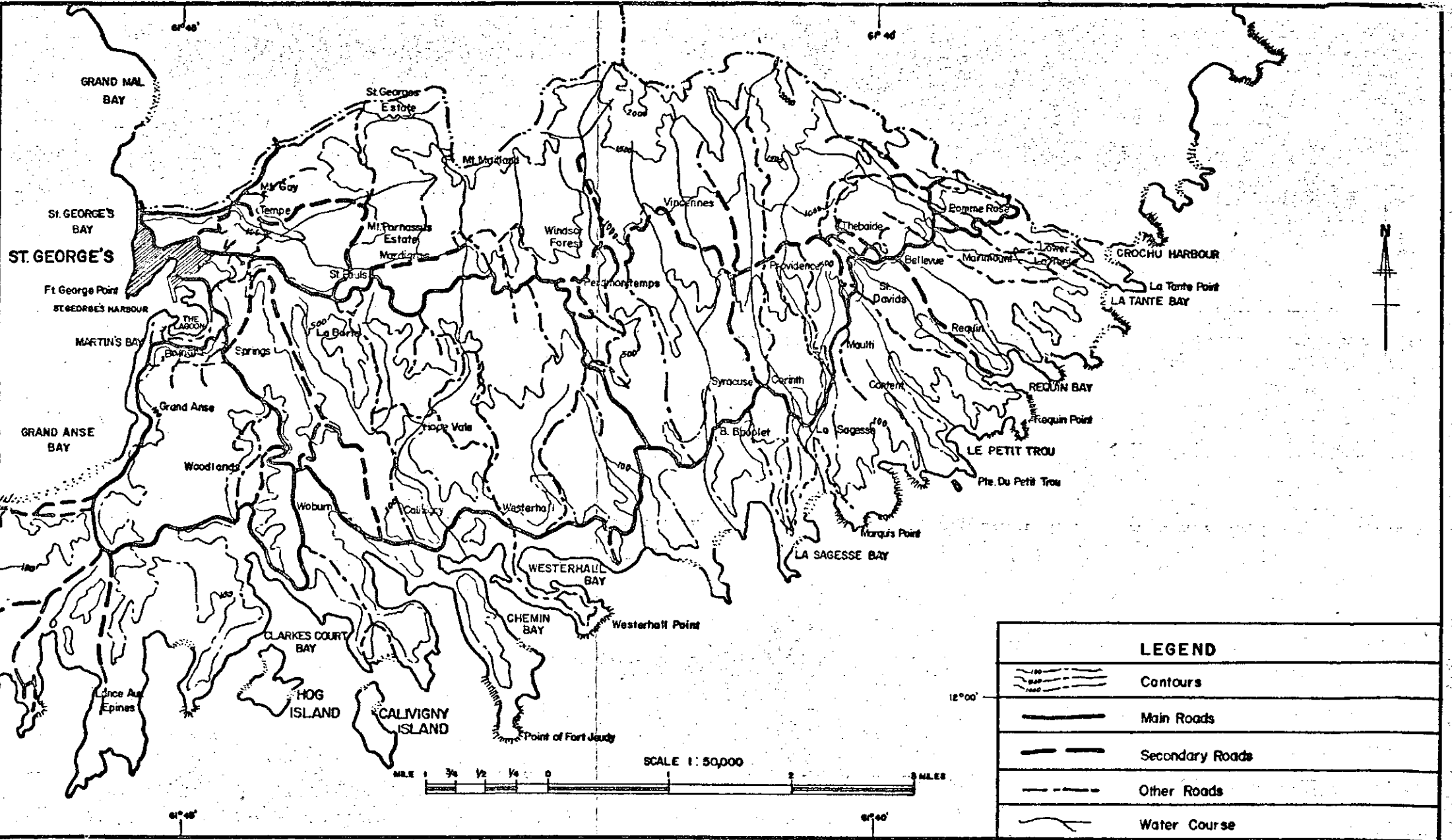
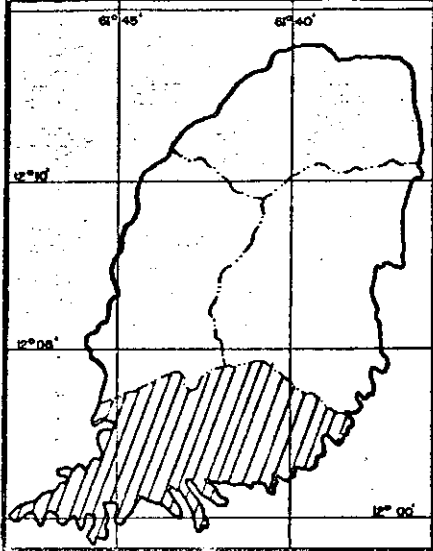
	Poor Agricultural Lands
	Forest Reserve
	Medium Agricultural Lands
	Marginal Agricultural Lands
	Good Agricultural Lands
	Virgin Forest





SOUTH REGION

Map S I-Association




LEGEND

	Contours
	Main Roads
	Secondary Roads
	Other Roads
	Water Course

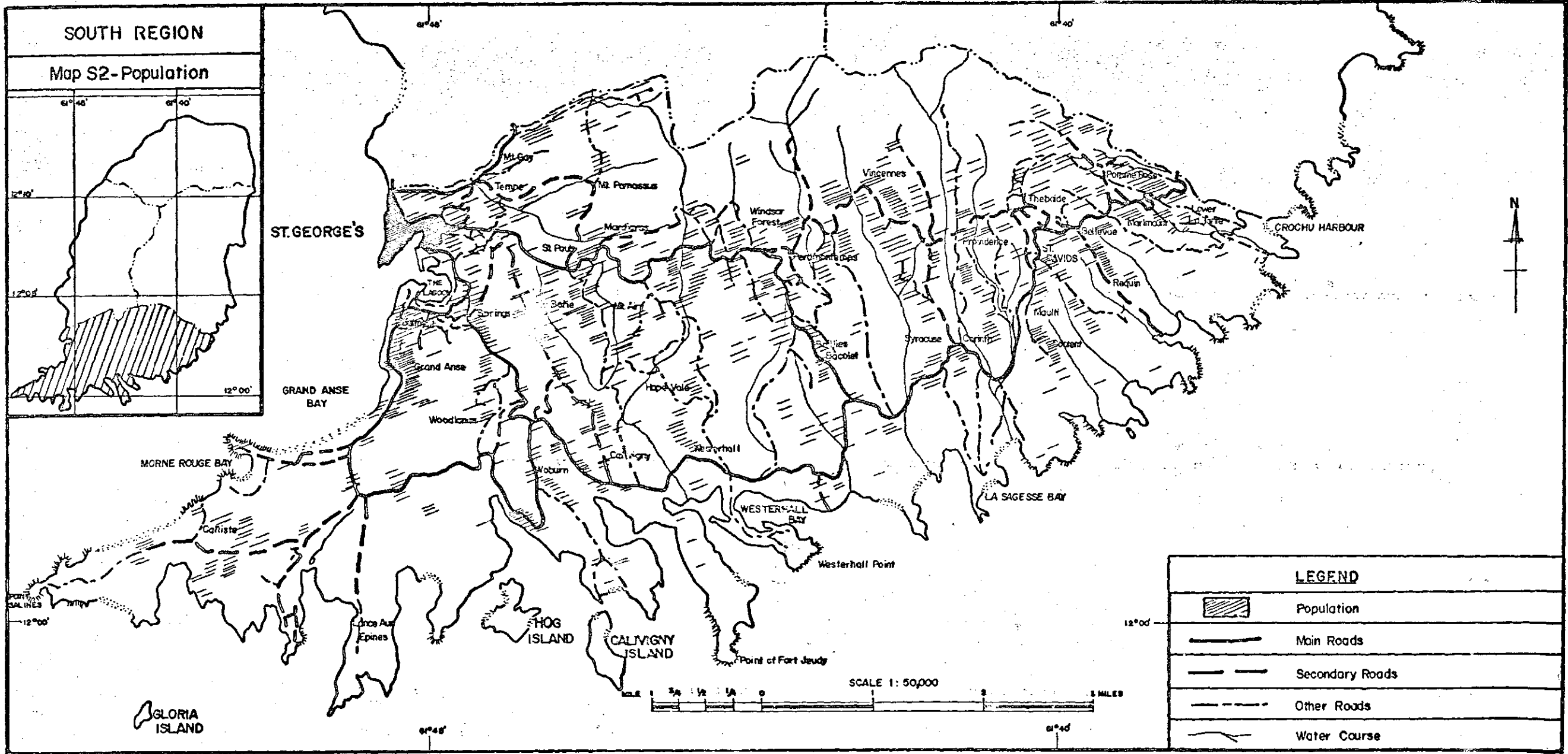
GLORIA ISLAND


SCALE 1:50,000

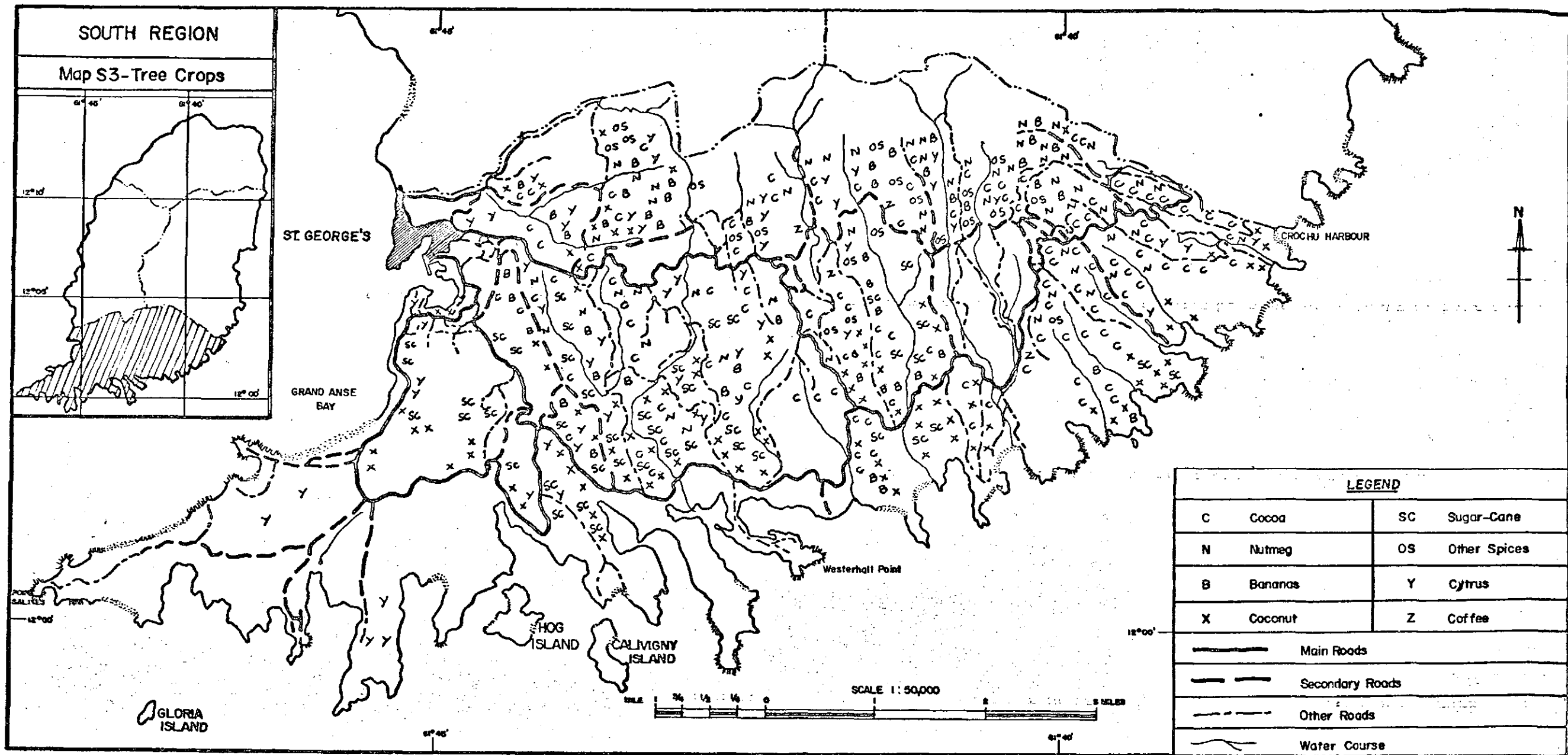





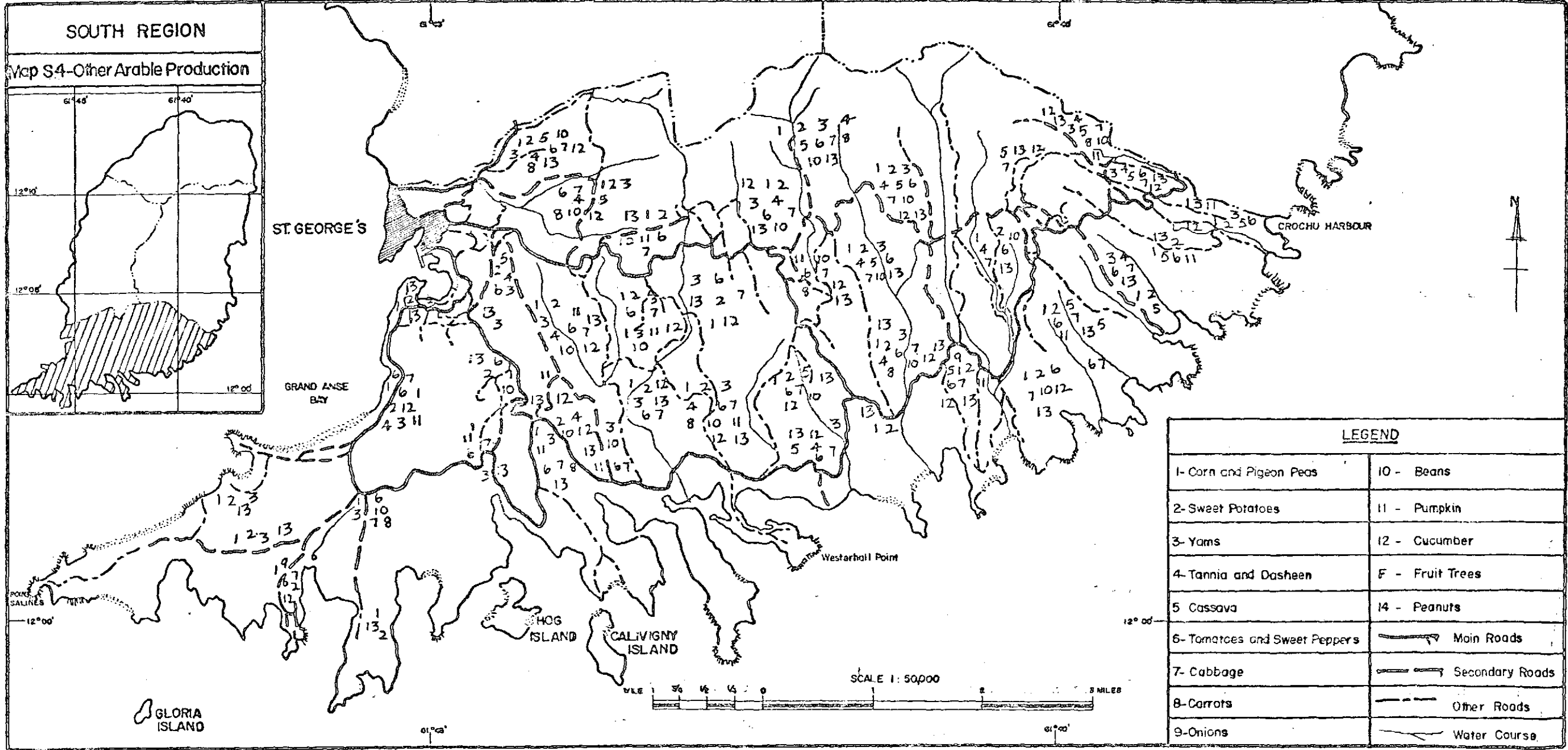






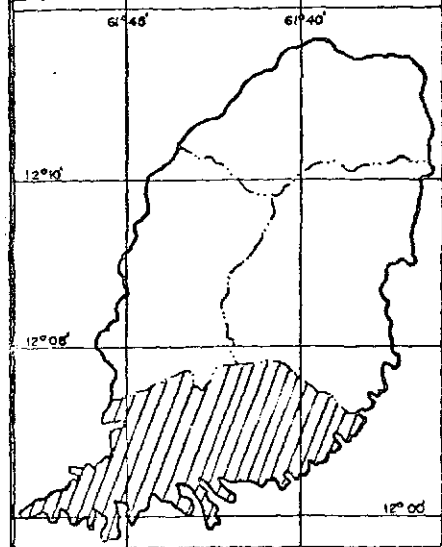






SOUTH REGION

Map S4-Other Arable Production



ST. GEORGE'S

GRAND ANSE BAY

POINT SALINES

GLORIA ISLAND

HOG ISLAND

CALIVIGNY ISLAND


Westerhall Point


CROCHU HARBOUR

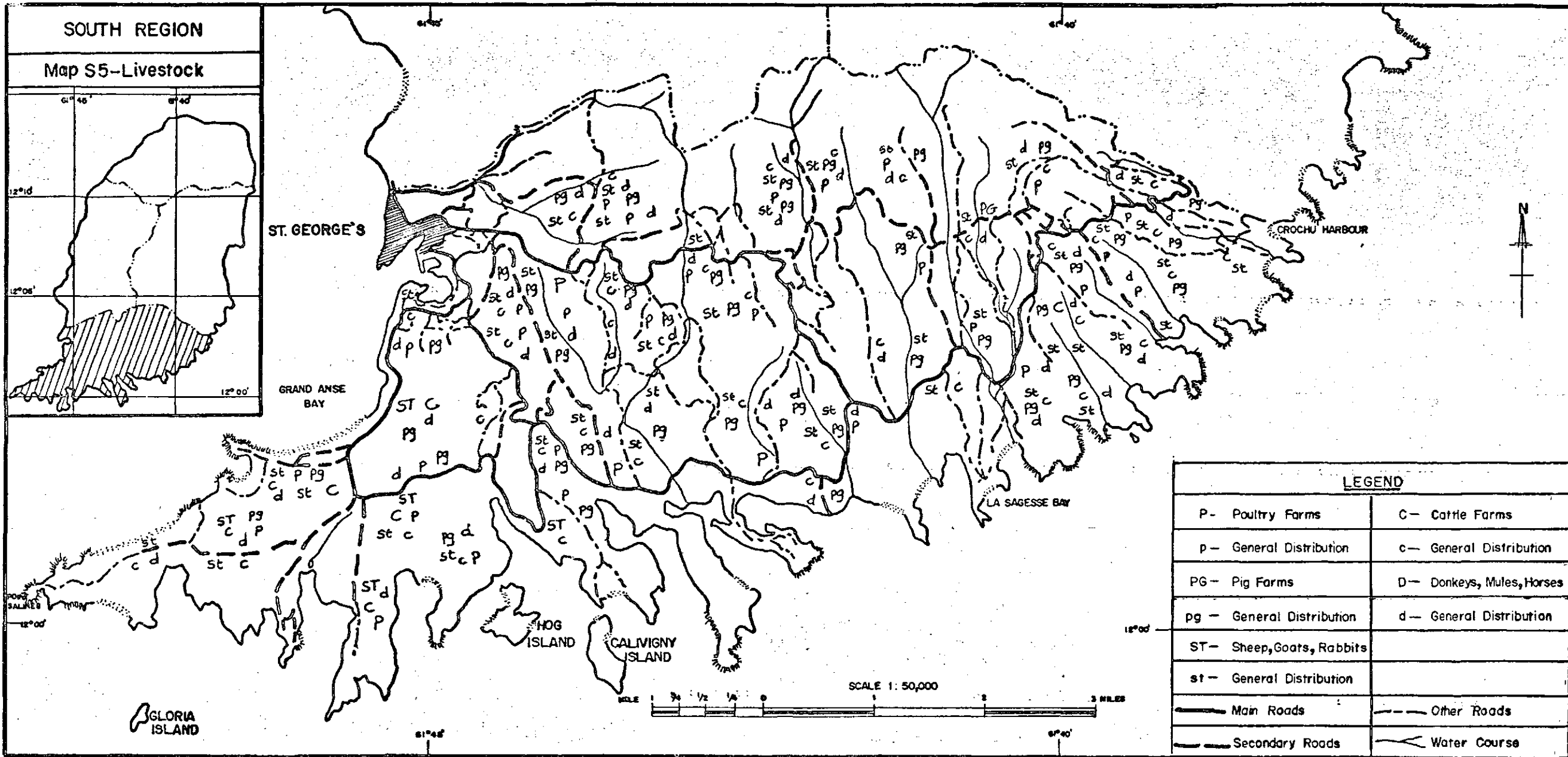
LEGEND

1- Corn and Pigeon Peas	10 - Beans
2- Sweet Potatoes	11 - Pumpkin
3- Yams	12 - Cucumber
4- Tannia and Dasheen	F - Fruit Trees
5- Cassava	14 - Peanuts
6- Tomatoes and Sweet Peppers	Main Roads
7- Cabbage	Secondary Roads
8- Carrots	Other Roads
9- Onions	Water Course

SCALE 1:50,000

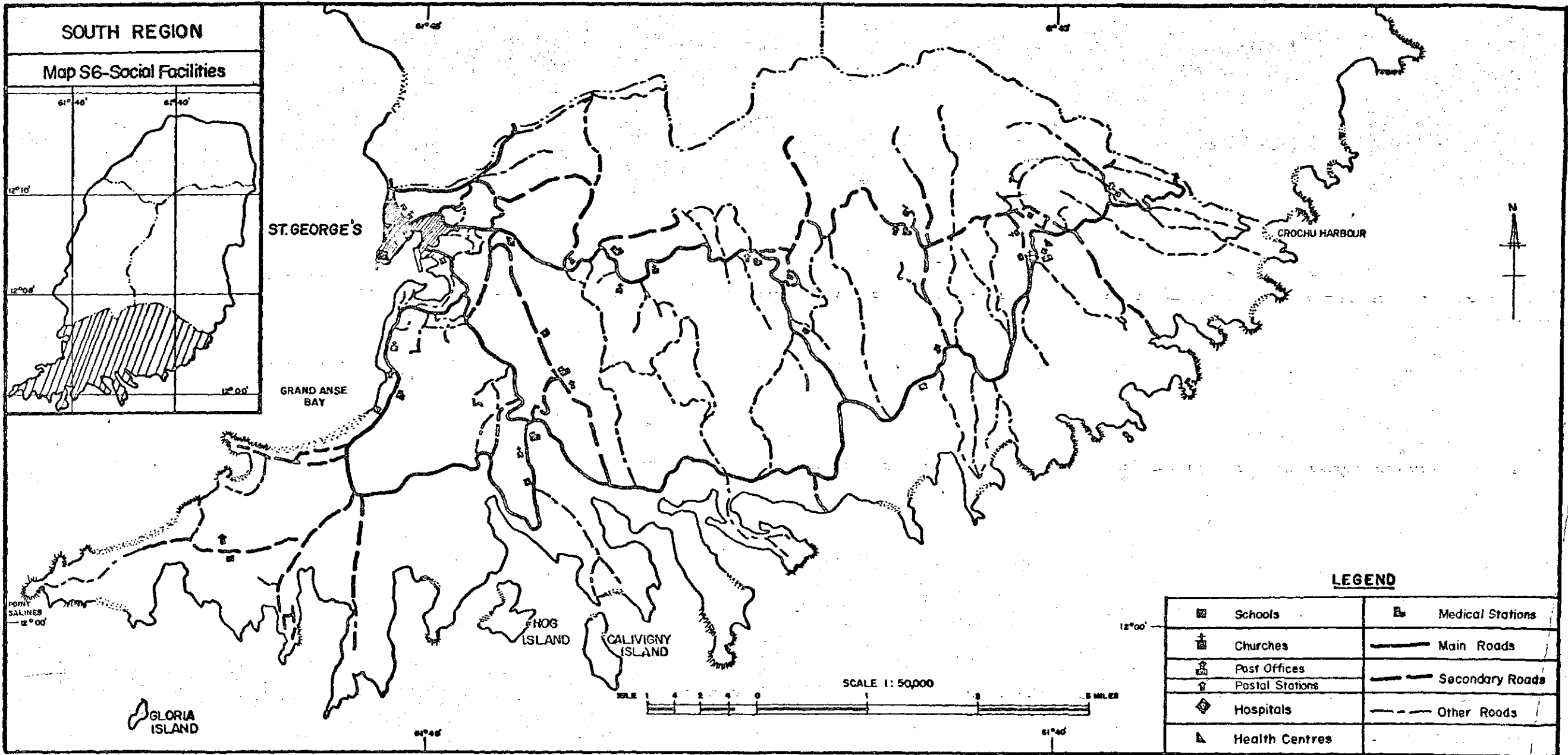









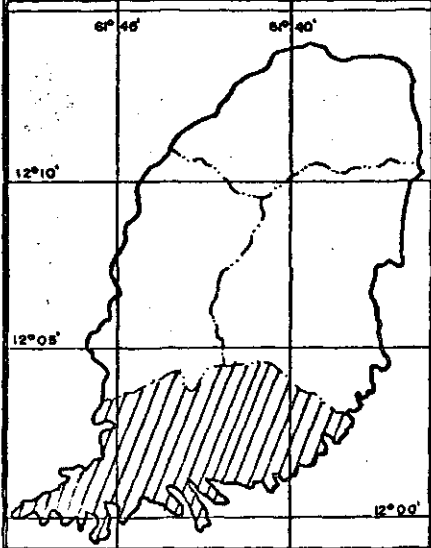






SOUTH REGION

Map S7- Electricity and Water



ST. GEORGE'S

LES AVOCATS  
Cap. 150,000 G.P.D.

PETIT ETANG  
Cap. 180,000 G.P.D.

POMME ROSE  
Cap. 57,000 G.P.D.

MAROIGRAS  
Cap. 167,000 G.P.D.


CHEMIN VALLEY  
(Sore Hole)  
150,000 G.P.D.


WOBLURN  
Cap. 300,000 G.P.D.

LEGEND

	Proposed System		Other Roads
	Existing System		Water Course
	Electricity		
	Main Road		
	Secondary Roads		

SCALE 1:50,000

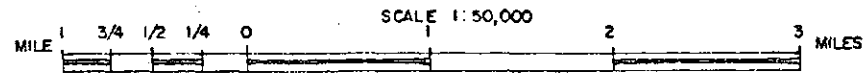
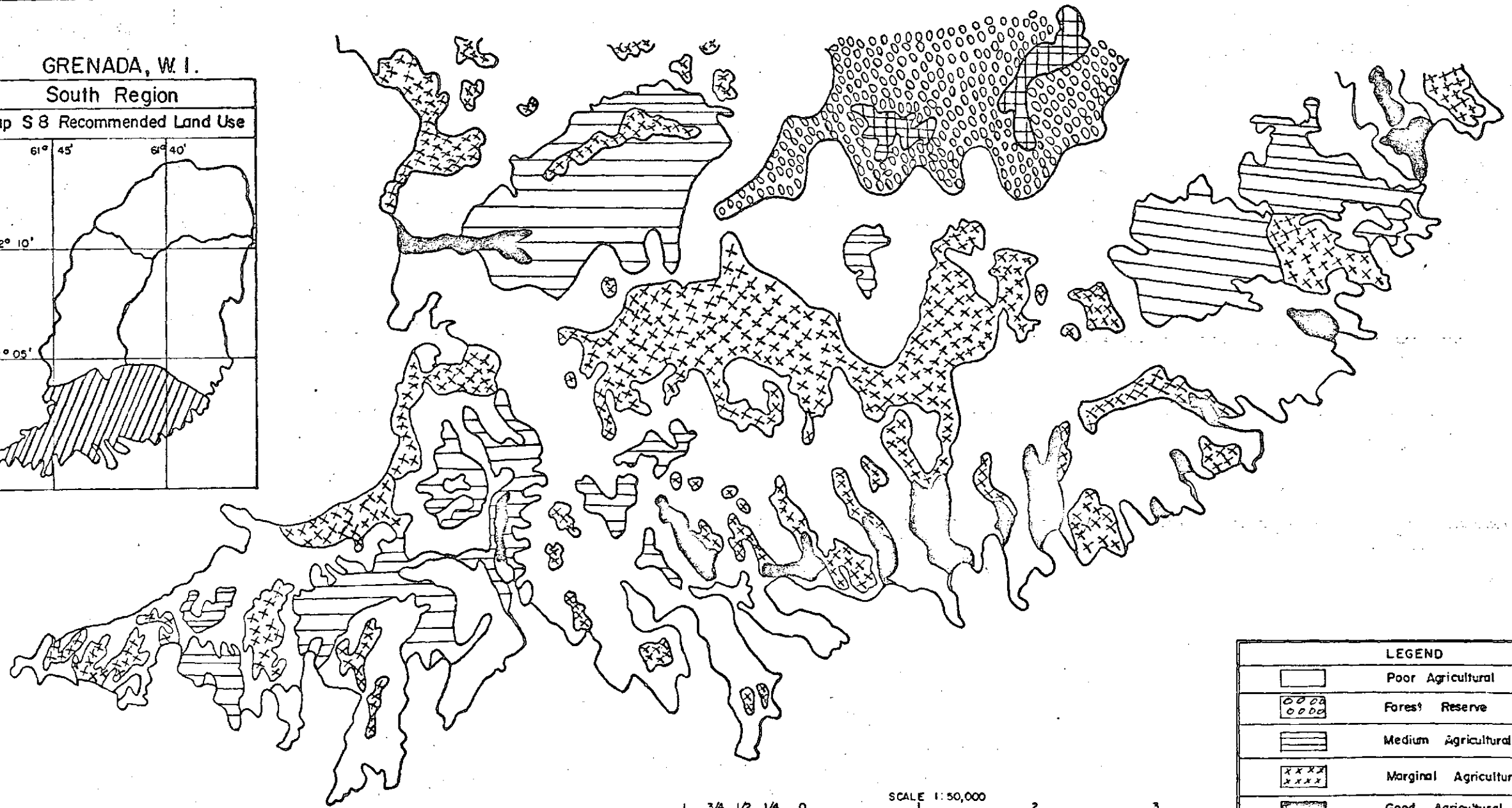
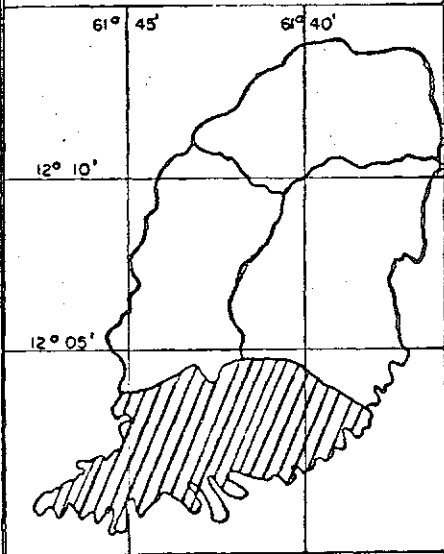





GRENADA, W. I.

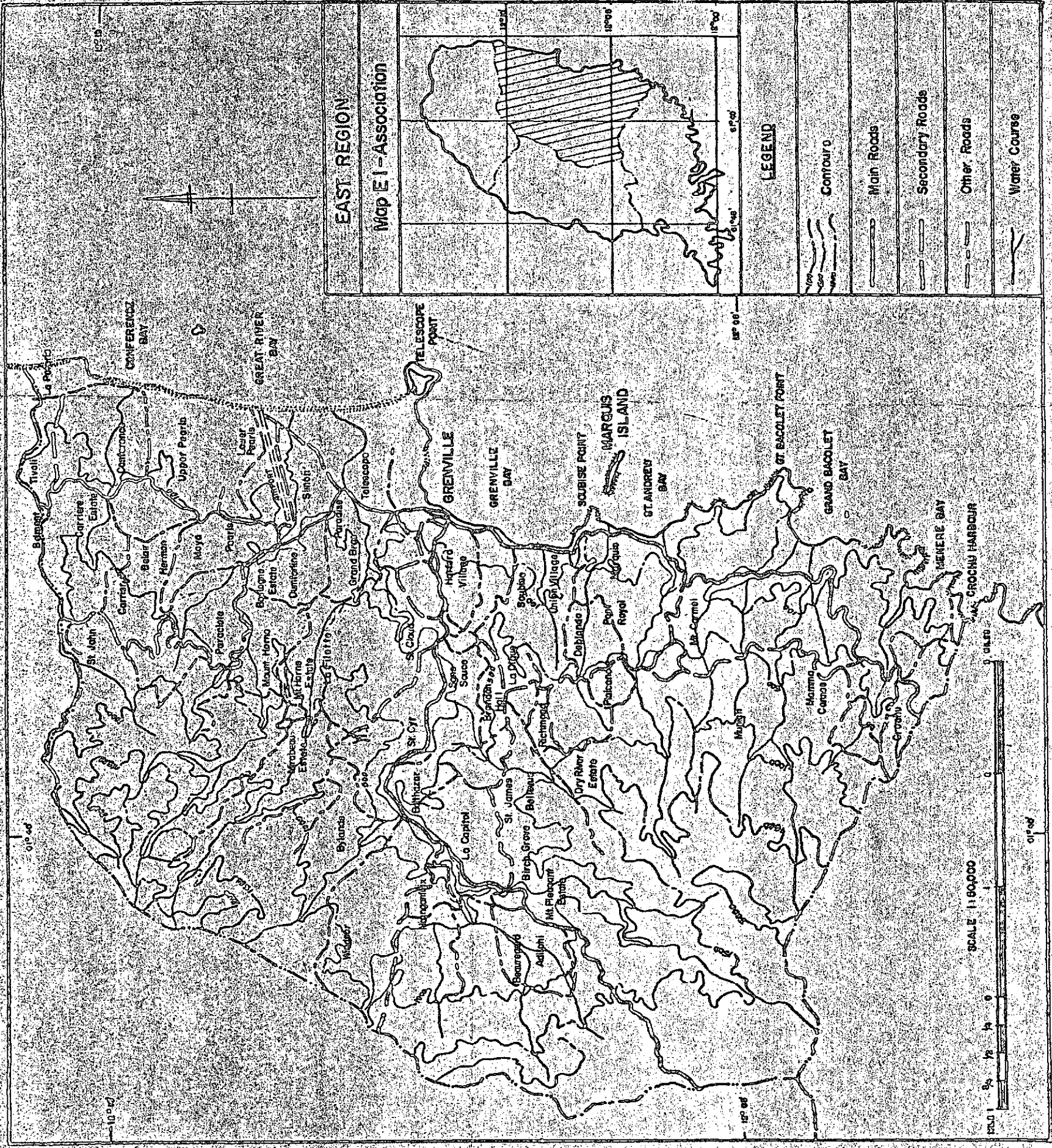
South Region

Map S 8 Recommended Land Use



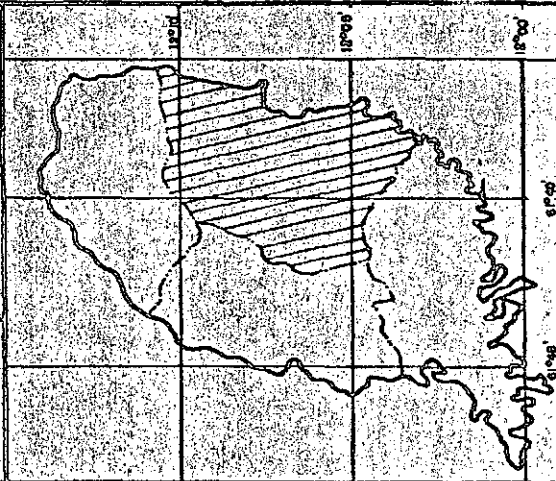
LEGEND	
	Poor Agricultural Lands
	Forest Reserve
	Medium Agricultural Lands
	Marginal Agricultural Lands
	Good Agricultural Lands
	Virgin Forest





**EAST REGION**

Map E I - Association




**LEGEND**

	Contour
	Main Road
	Secondary Road
	Other Road
	Water Course

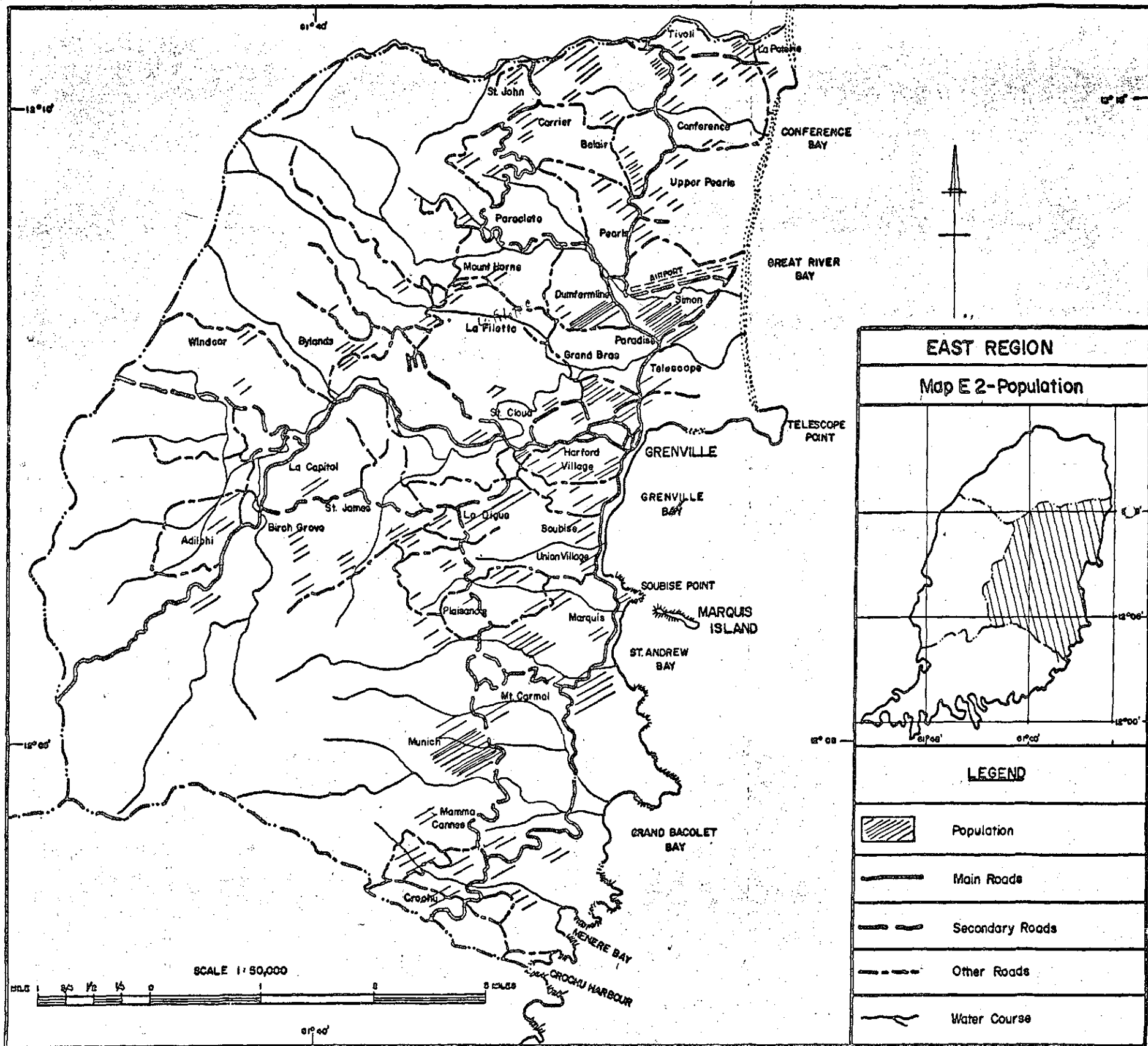
SCALE 1:50,000




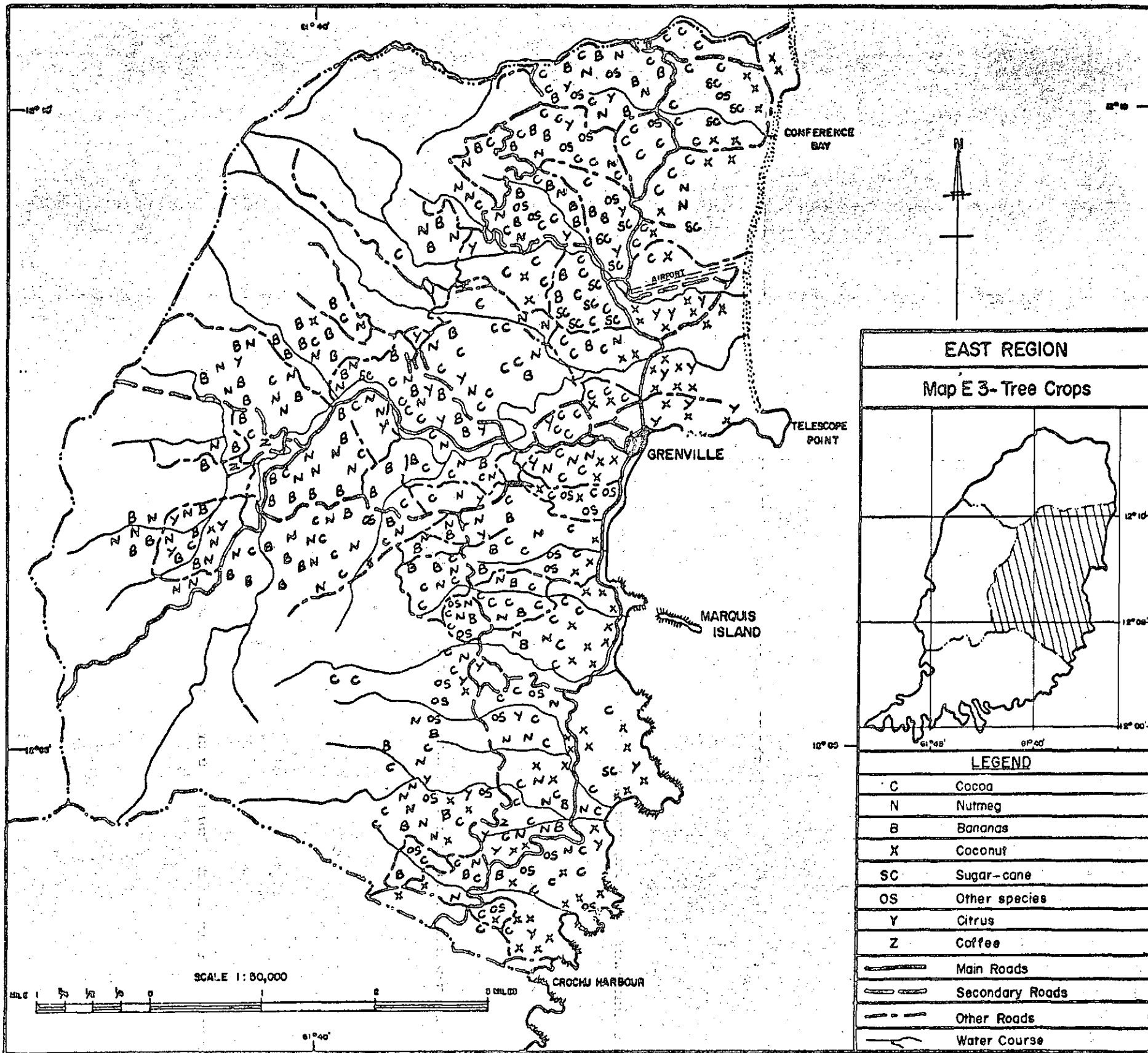
01703



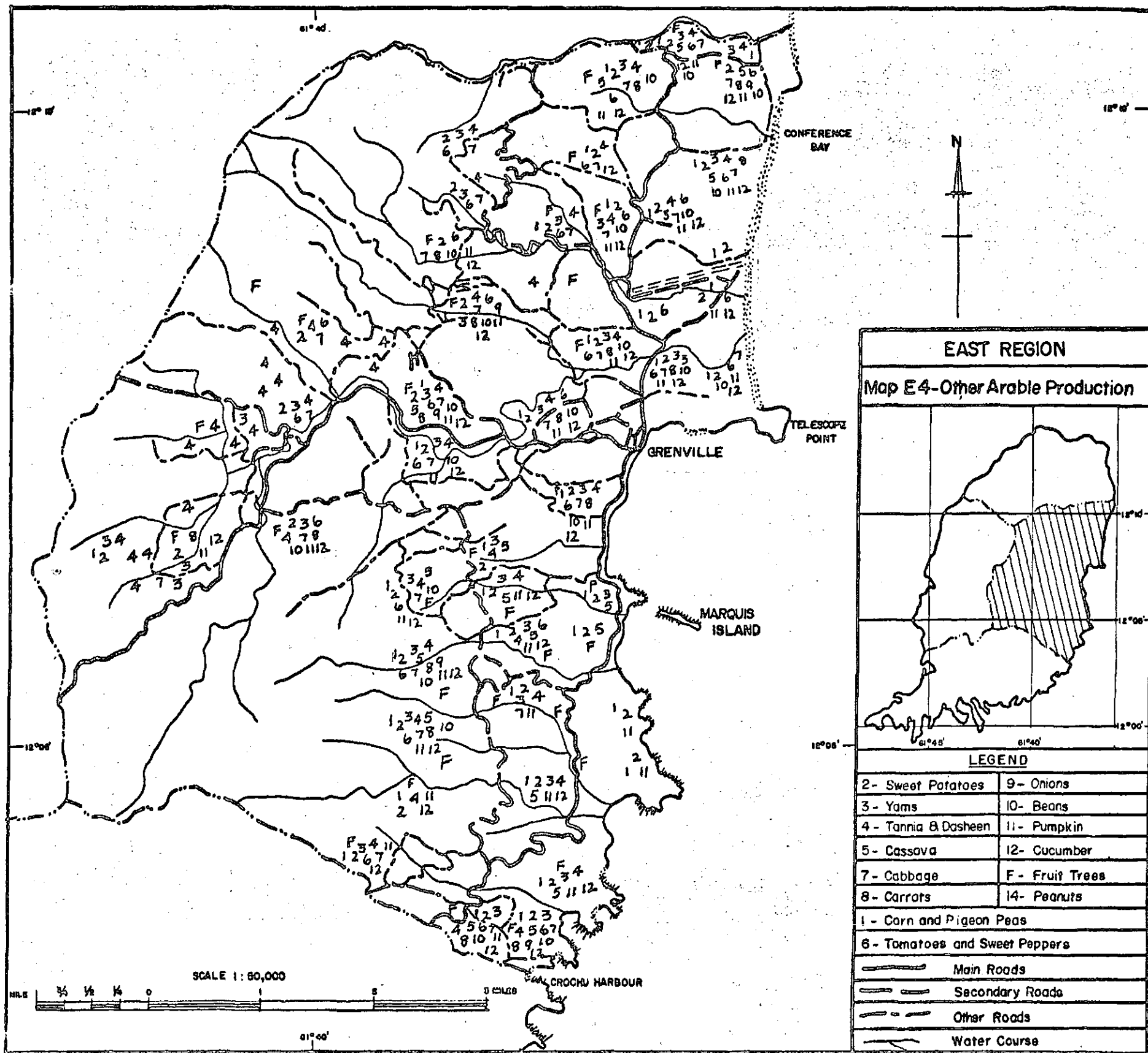





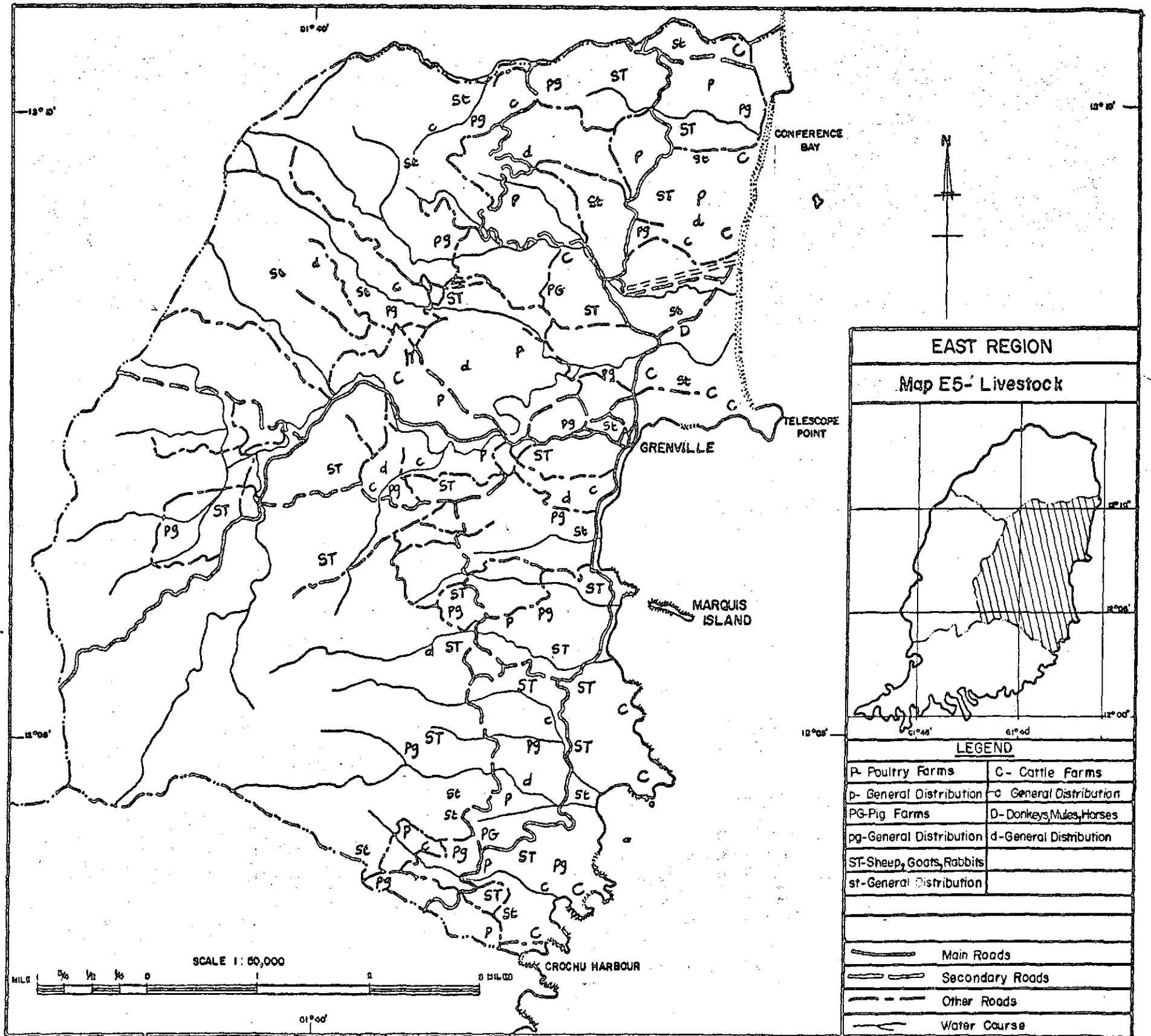






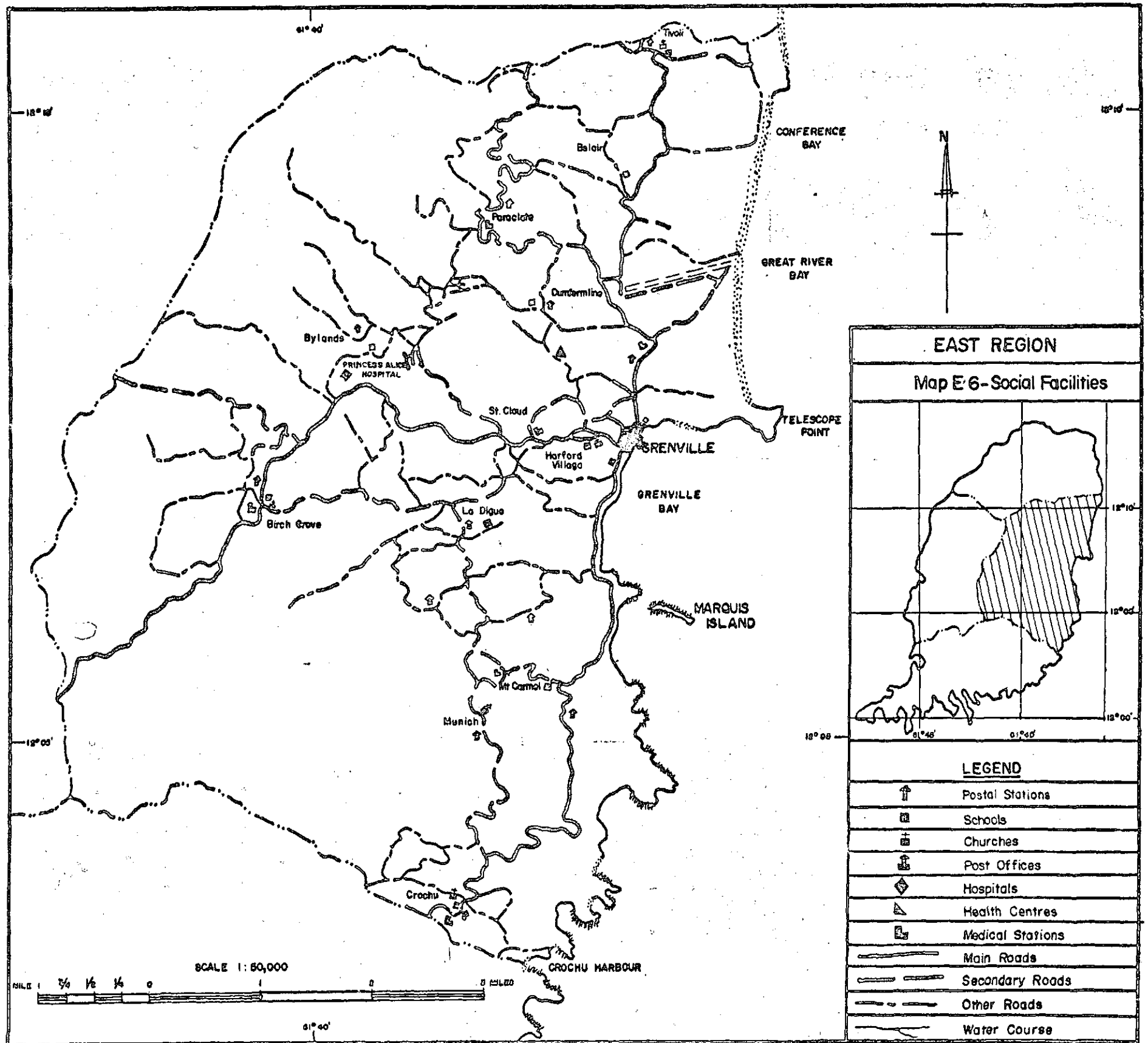




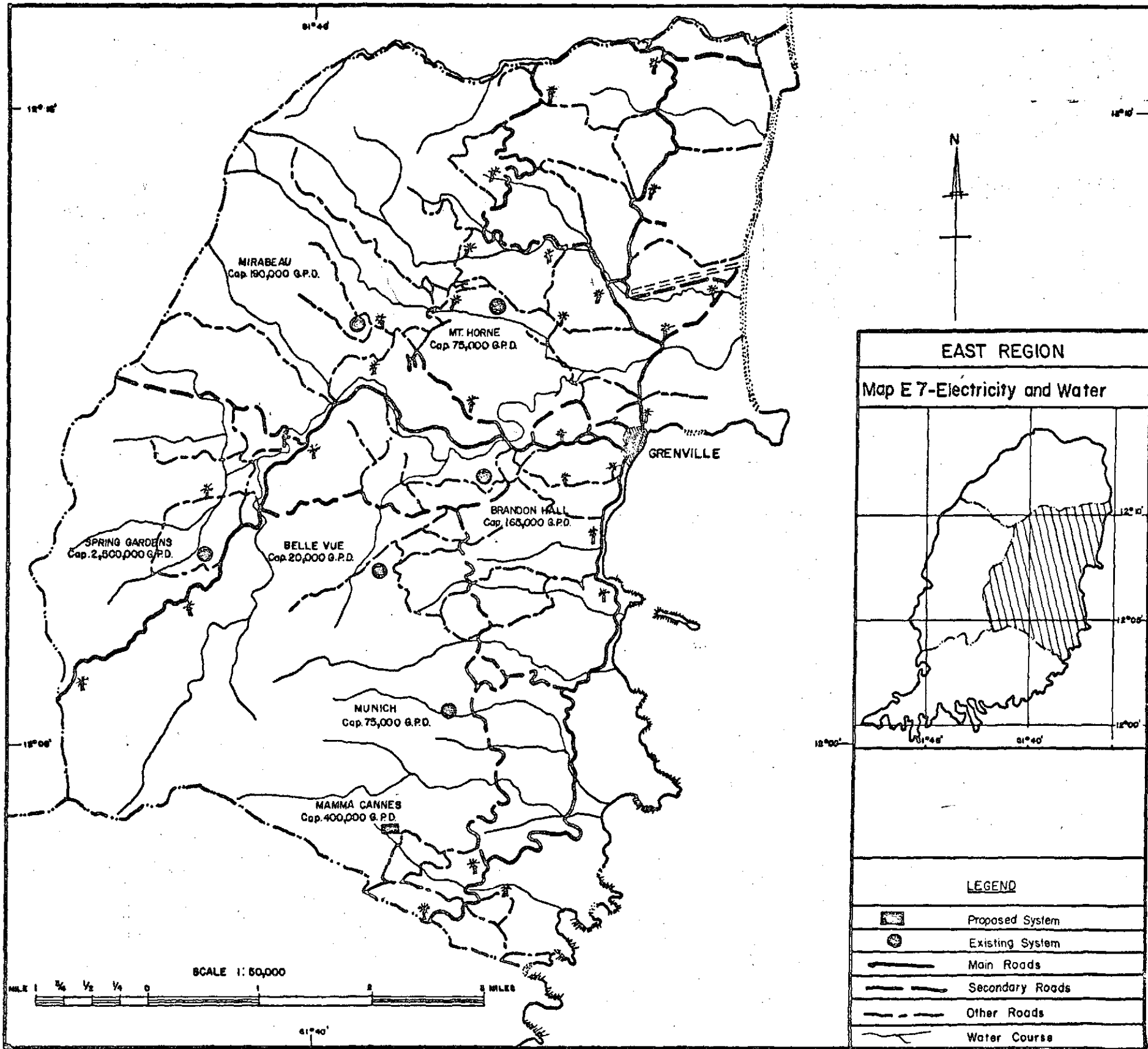












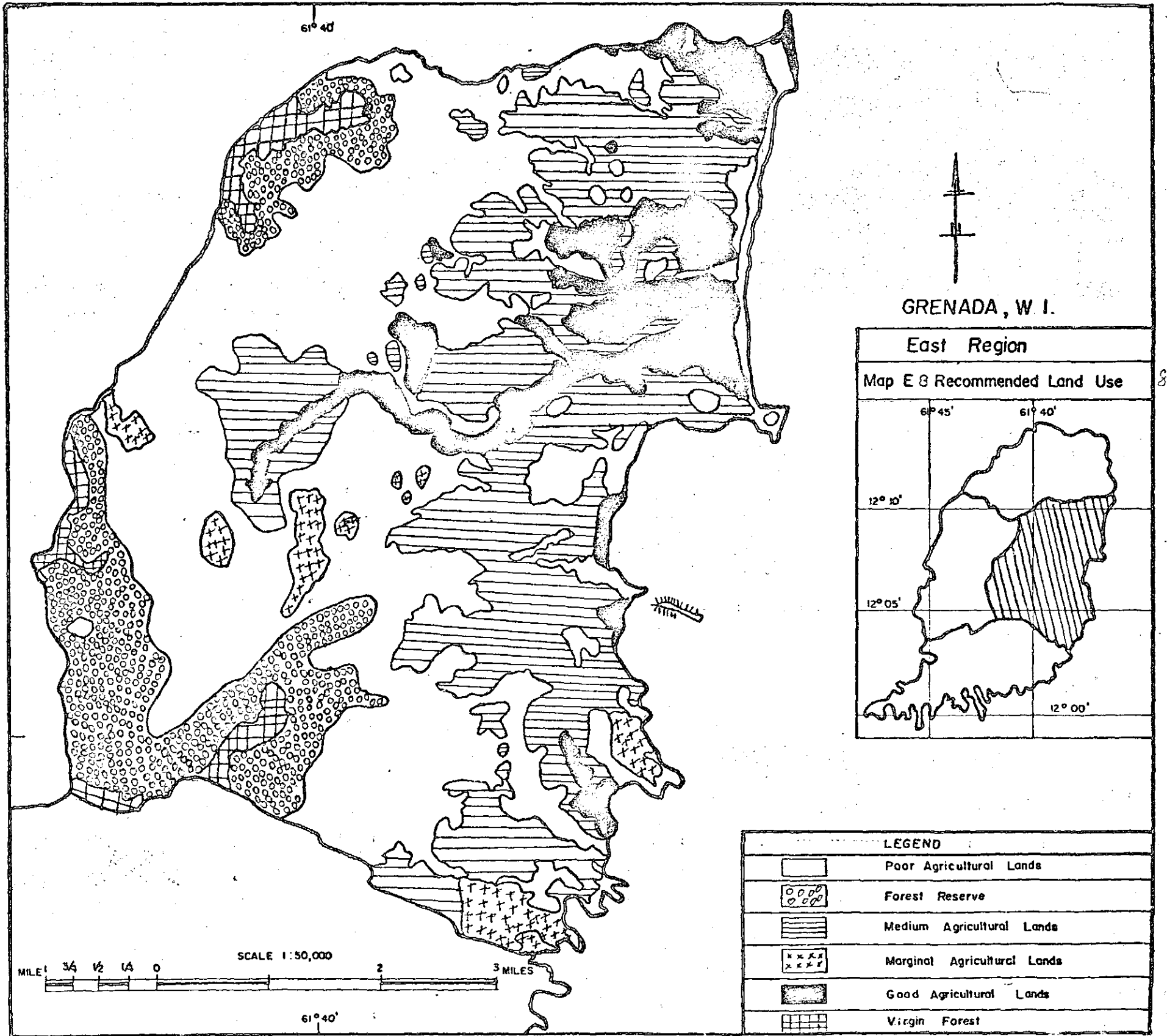
.....

.....

.....

.....

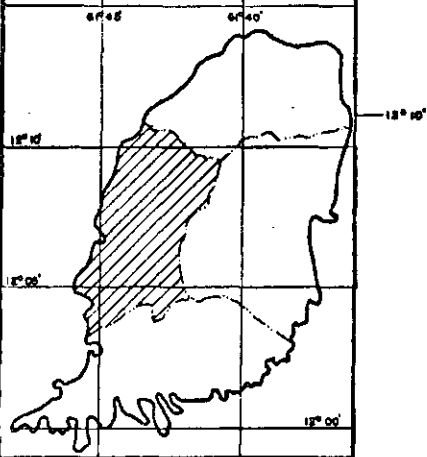
.....



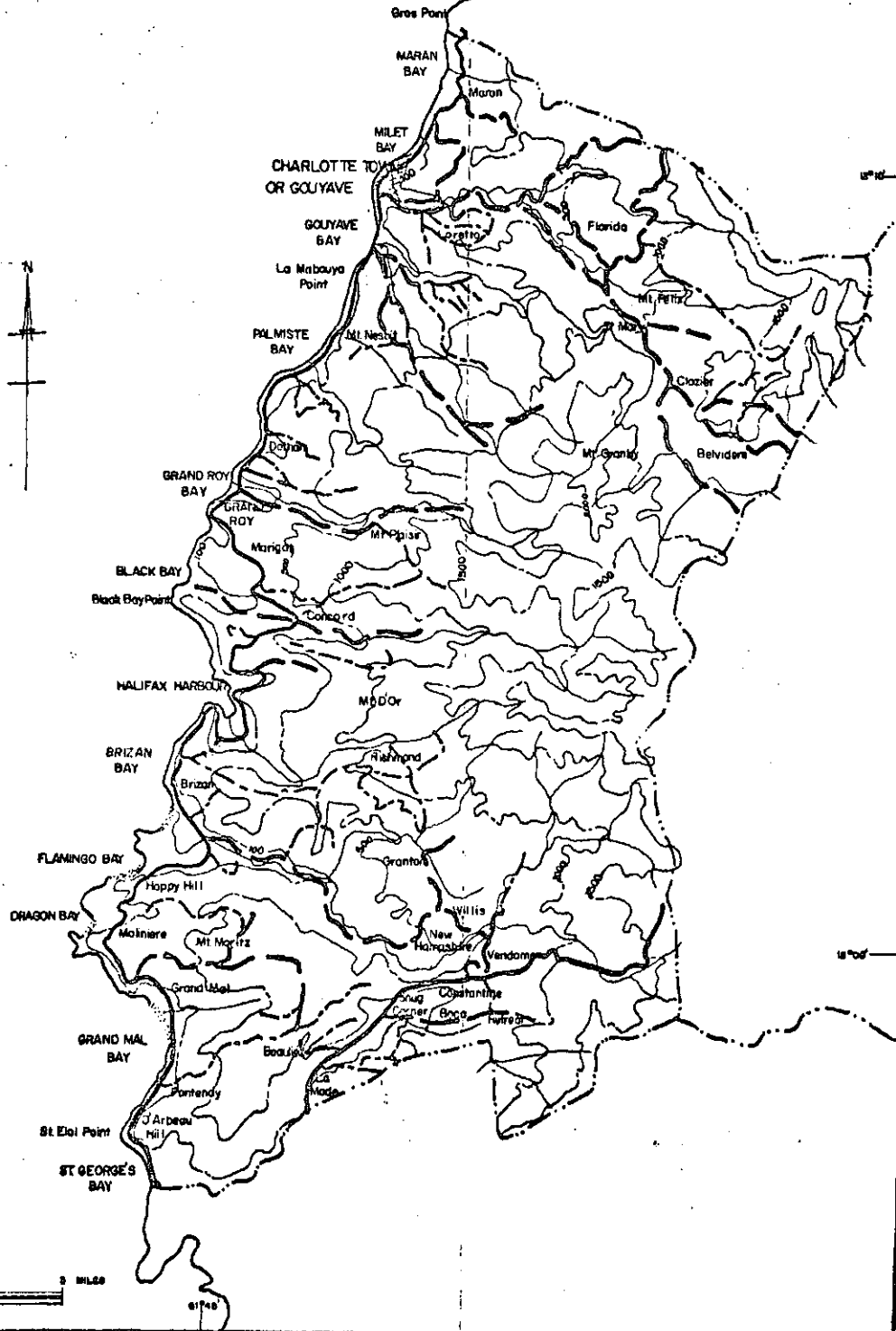
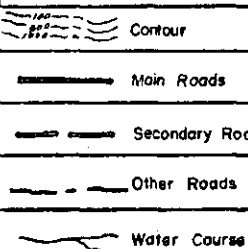


WEST REGION

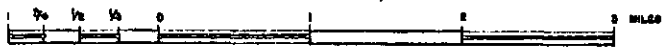
Map W I-Association




LEGEND



SCALE 1:50,000

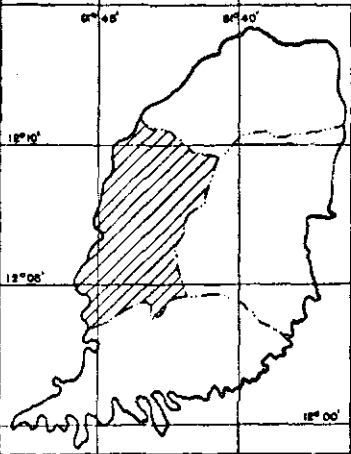











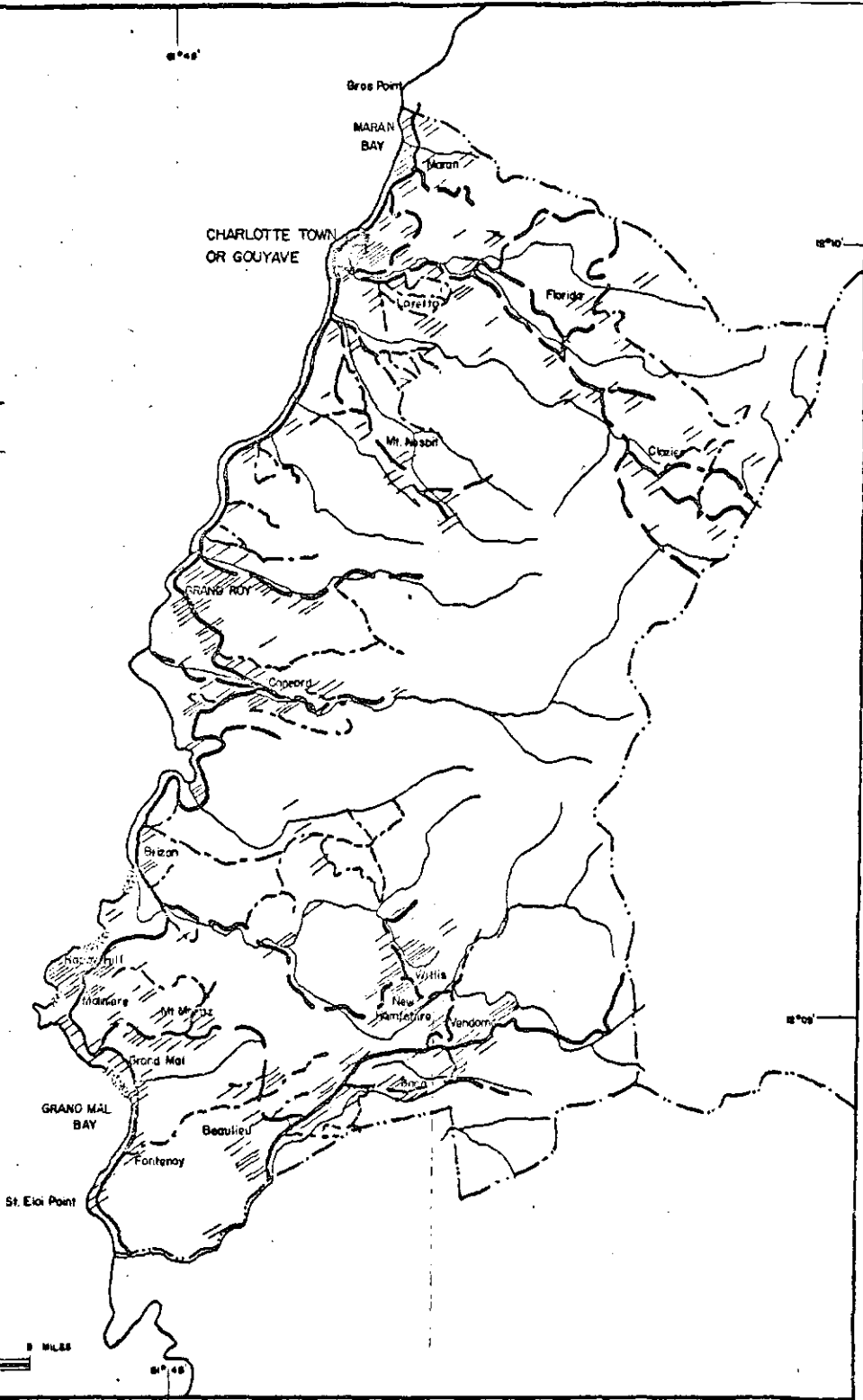

WEST REGION

Map W 2 - Population




LEGEND

-  Population
-  Main Roads
-  Secondary Roads
-  Other Roads
-  Water Course



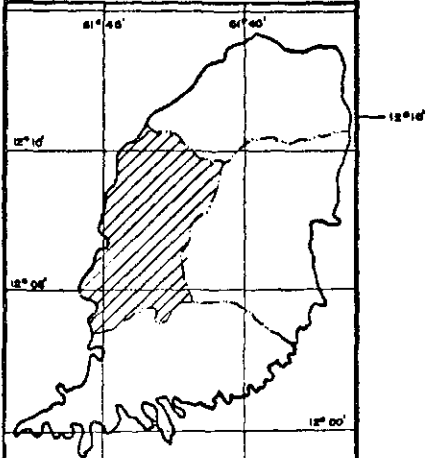
SCALE 1:60,000





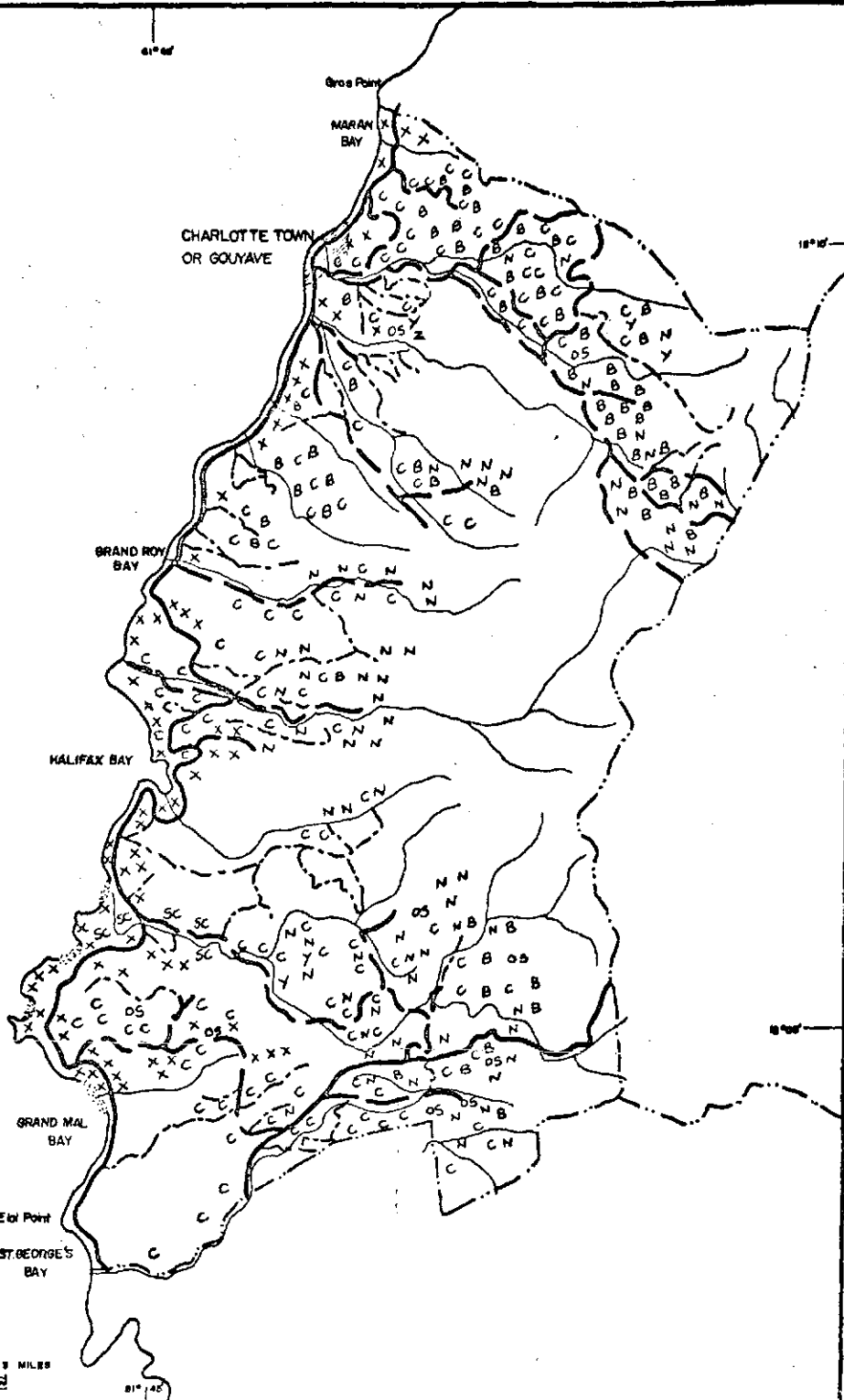
WEST REGION

Map W3- Tree Crops

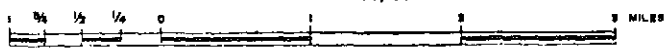


LEGEND

C	-	Cocoa
N	-	Nutmeg
B	-	Bananas
X	-	Coconut
SC	-	Sugar-Cane
OS	-	Other Spices
Y	-	Citrus
Z	-	Coffee
—————		Main Roads
- - - - -		Secondary Roads
- · - · -		Other Roads
~~~~~		Water Course



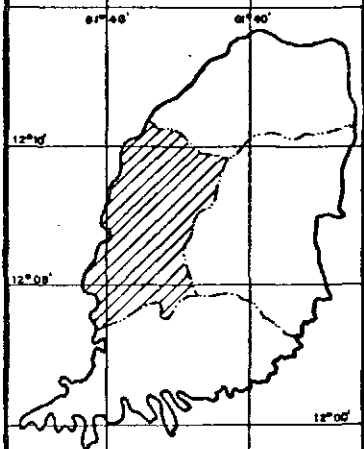
SCALE 1:50,000





# WEST REGION

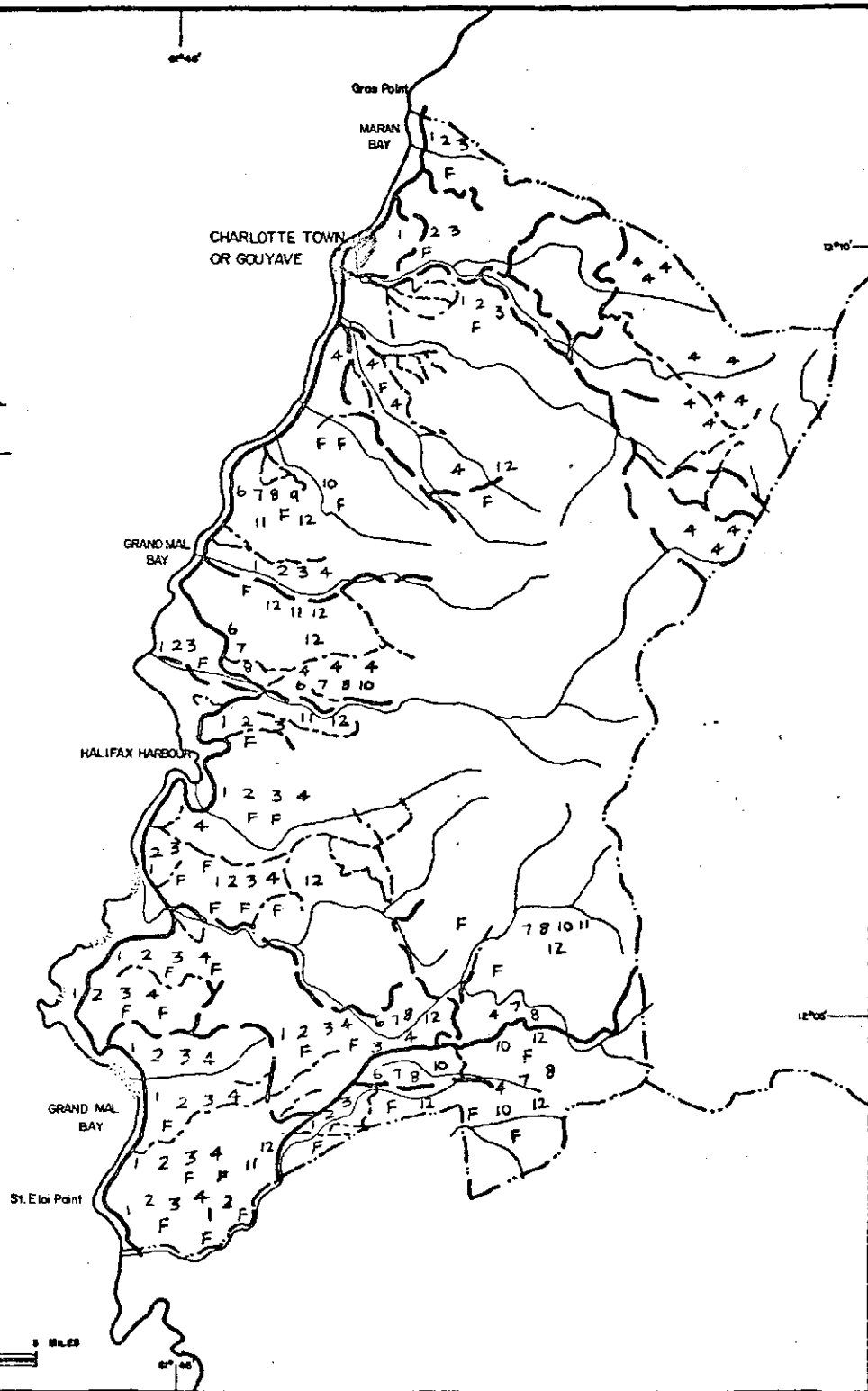
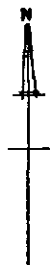
## Map W 4 - Other Arable Production



### LEGEND

- |    |                              |
|----|------------------------------|
| 1  | - Corn and Pigeon Peas       |
| 2  | - Sweet Potatoes             |
| 3  | - Yams                       |
| 4  | - Tannia and Dasheen         |
| 5  | - Cassava                    |
| 6  | - Tomatoes and Sweet Peppers |
| 7  | - Cabbage                    |
| 8  | - Carrots                    |
| 9  | - Onions                     |
| 10 | - Beans                      |
| 11 | - Pumpkin                    |
| 12 | - Cucumber                   |
| F  | - Fruit Trees                |
| 14 | - Peanuts                    |

- |  |                 |
|--|-----------------|
|  | Main Roads      |
|  | Secondary Roads |
|  | Other Roads     |
|  | Water Course    |



SCALE 1:50,000

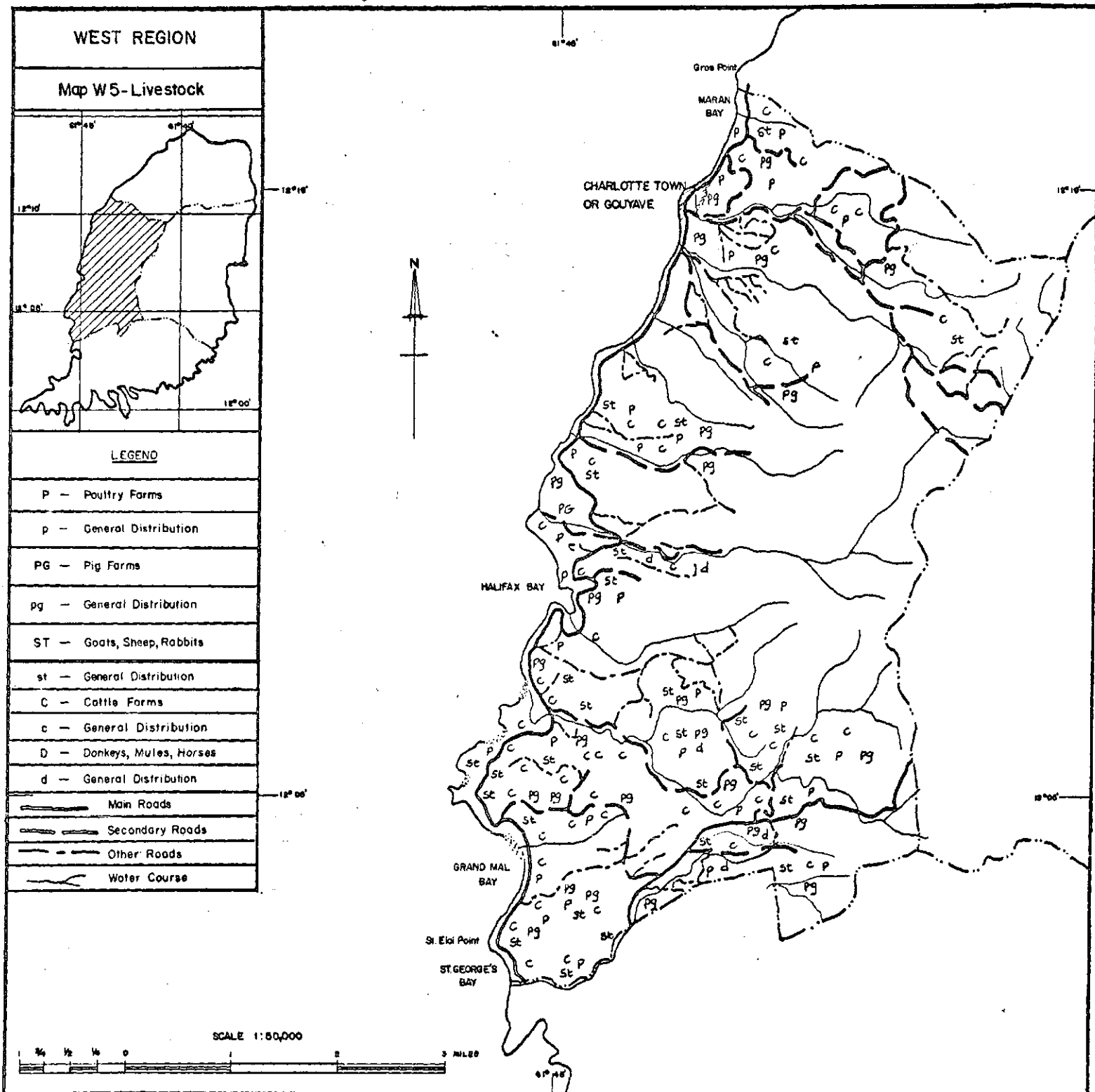



1. The first part of the document is a list of names and their corresponding numbers. The names are arranged in a grid-like pattern, with some names appearing in multiple rows. The numbers are small and placed to the right of each name.

2. The second part of the document is a list of names and their corresponding numbers, arranged in a grid-like pattern. The names are arranged in a grid-like pattern, with some names appearing in multiple rows. The numbers are small and placed to the right of each name.

3. The third part of the document is a list of names and their corresponding numbers, arranged in a grid-like pattern. The names are arranged in a grid-like pattern, with some names appearing in multiple rows. The numbers are small and placed to the right of each name.

4. The fourth part of the document is a list of names and their corresponding numbers, arranged in a grid-like pattern. The names are arranged in a grid-like pattern, with some names appearing in multiple rows. The numbers are small and placed to the right of each name.

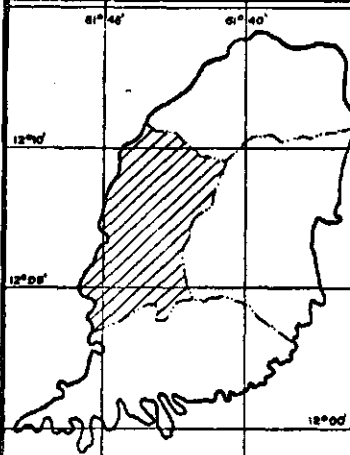















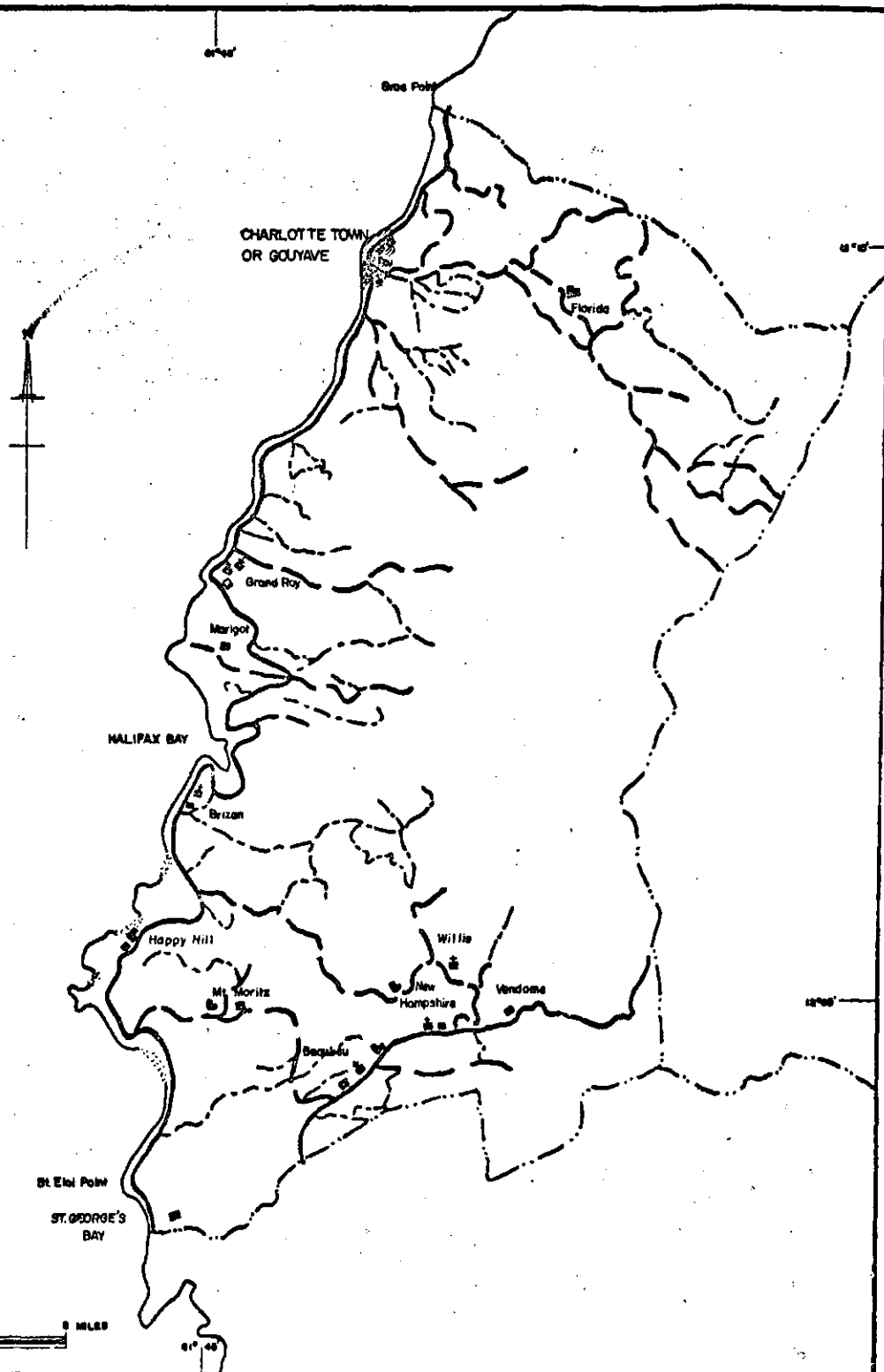
# WEST REGION


## Map W 6 - Social Facilities



### LEGEND

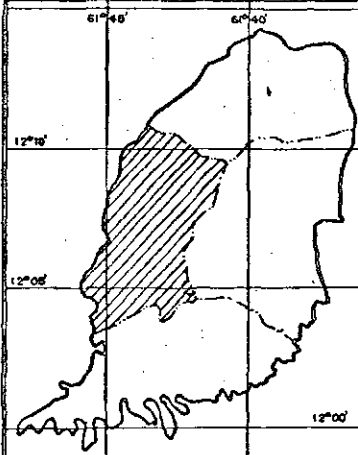
-  Schools
-  Churches
-  Post Offices
-  Postal Stations
-  Health Centres
-  Medical Stations
-  Main Roads
-  Secondary Roads
-  Other Roads





# WEST REGION

## Map W7-Electricity and Water



### LEGEND



Proposed System



Existing System



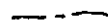
Electricity




Main Roads



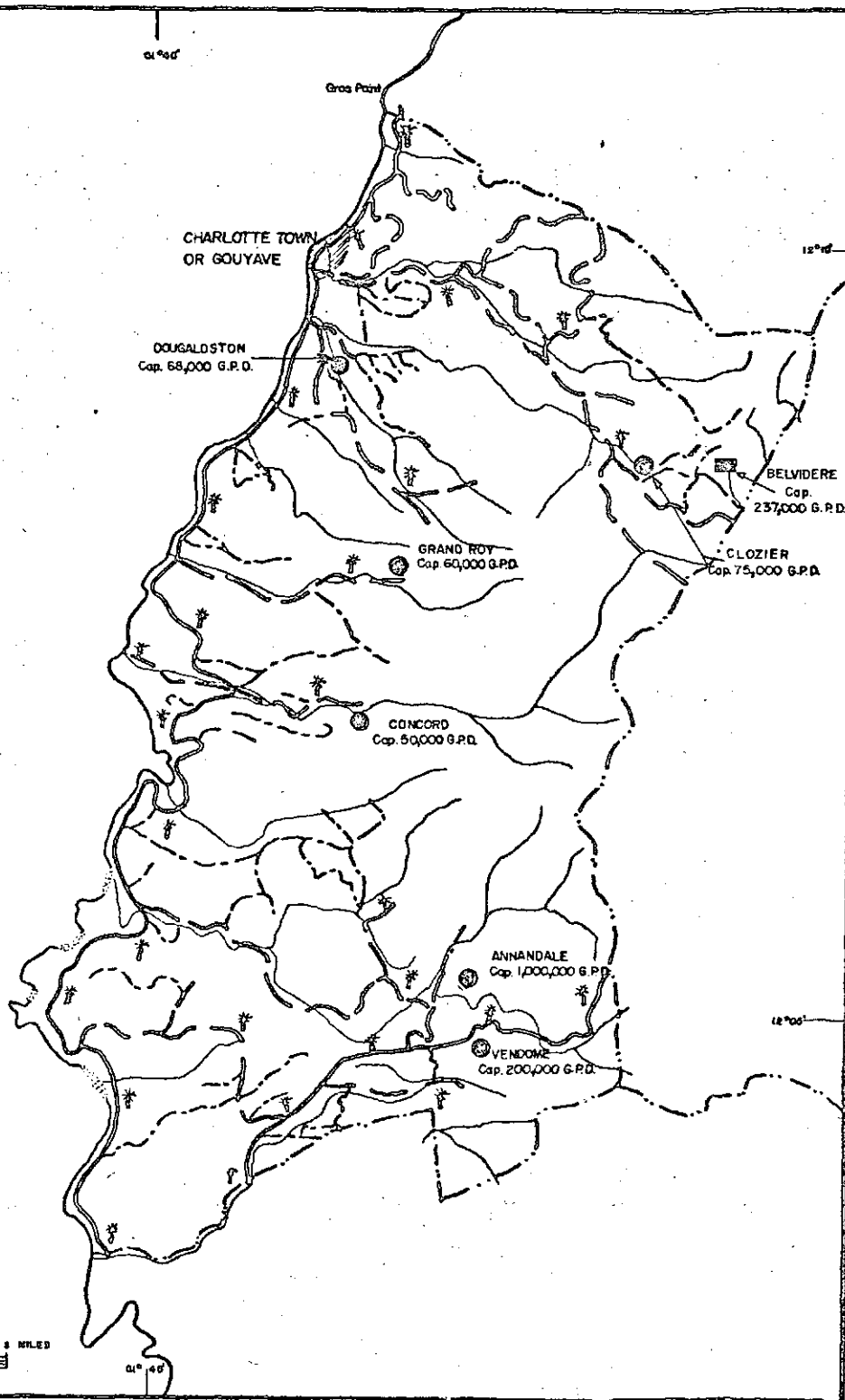
Secondary Roads




Other Roads



Water Course



SCALE 1:50,000



1. 2. 3. 4. 5. 6. 7. 8. 9. 10.

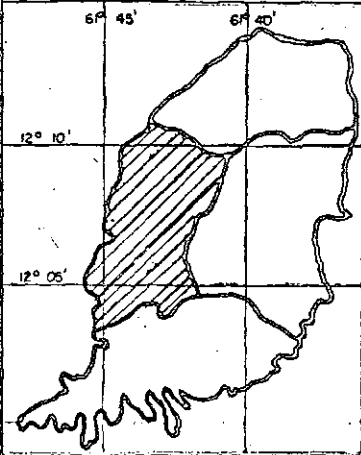
11. 12. 13. 14. 15. 16. 17. 18. 19. 20.

1. 2. 3. 4. 5. 6. 7. 8. 9. 10. 11. 12. 13. 14. 15. 16. 17. 18. 19. 20. 21. 22. 23. 24. 25. 26. 27. 28. 29. 30. 31. 32. 33. 34. 35. 36. 37. 38. 39. 40. 41. 42. 43. 44. 45. 46. 47. 48. 49. 50. 51. 52. 53. 54. 55. 56. 57. 58. 59. 60. 61. 62. 63. 64. 65. 66. 67. 68. 69. 70. 71. 72. 73. 74. 75. 76. 77. 78. 79. 80. 81. 82. 83. 84. 85. 86. 87. 88. 89. 90. 91. 92. 93. 94. 95. 96. 97. 98. 99. 100.

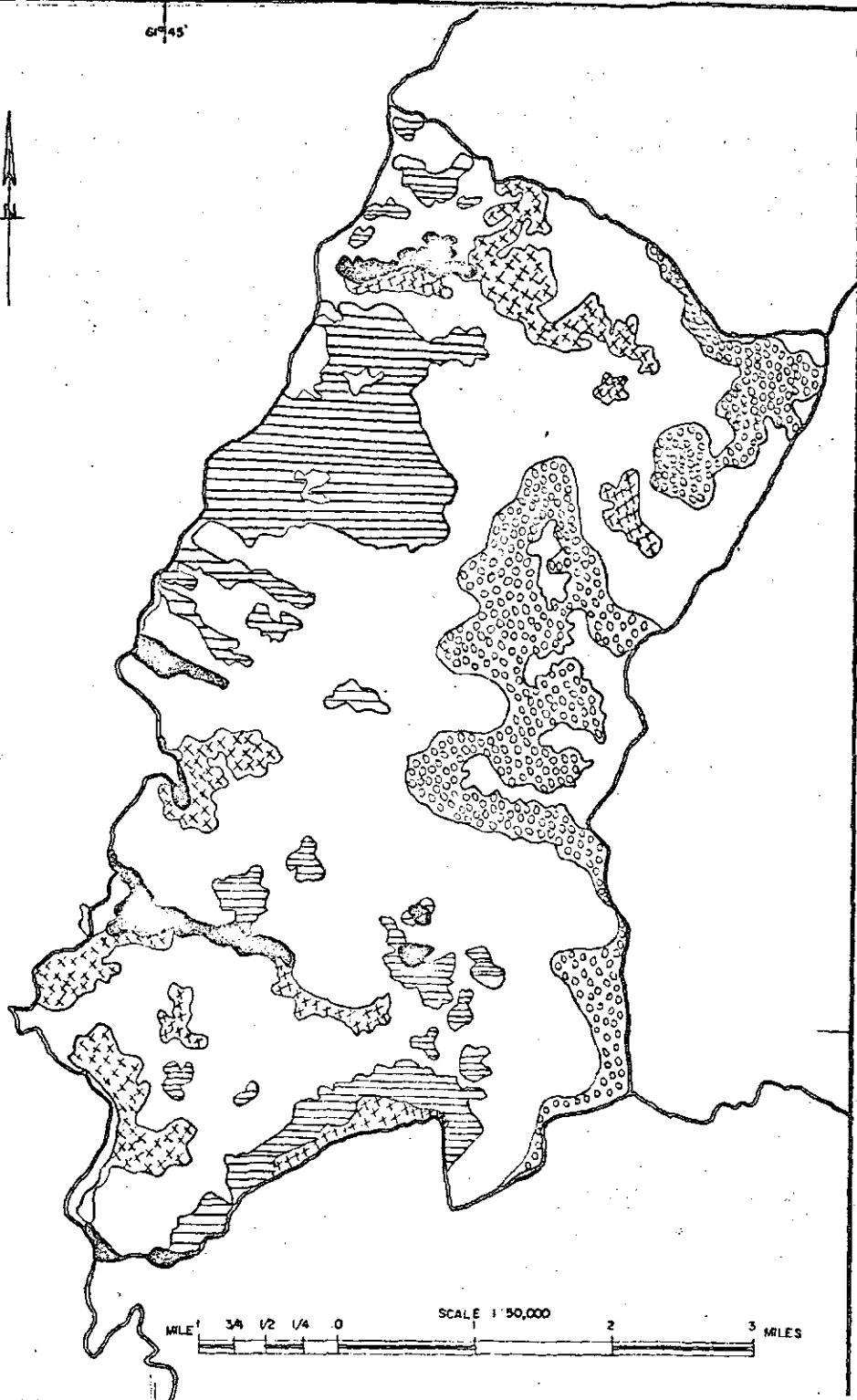
# GRENADA, W. I.

## West Region

### Map W8 Recommended Land Use



61° 45'



#### LEGEND



Poor Agricultural Lands



Forest Reserve



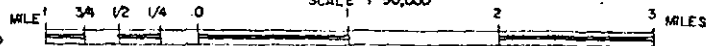
Medium Agricultural Lands




Marginal Agricultural Lands



Good Agricultural Lands

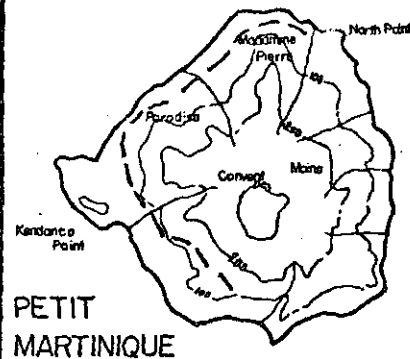
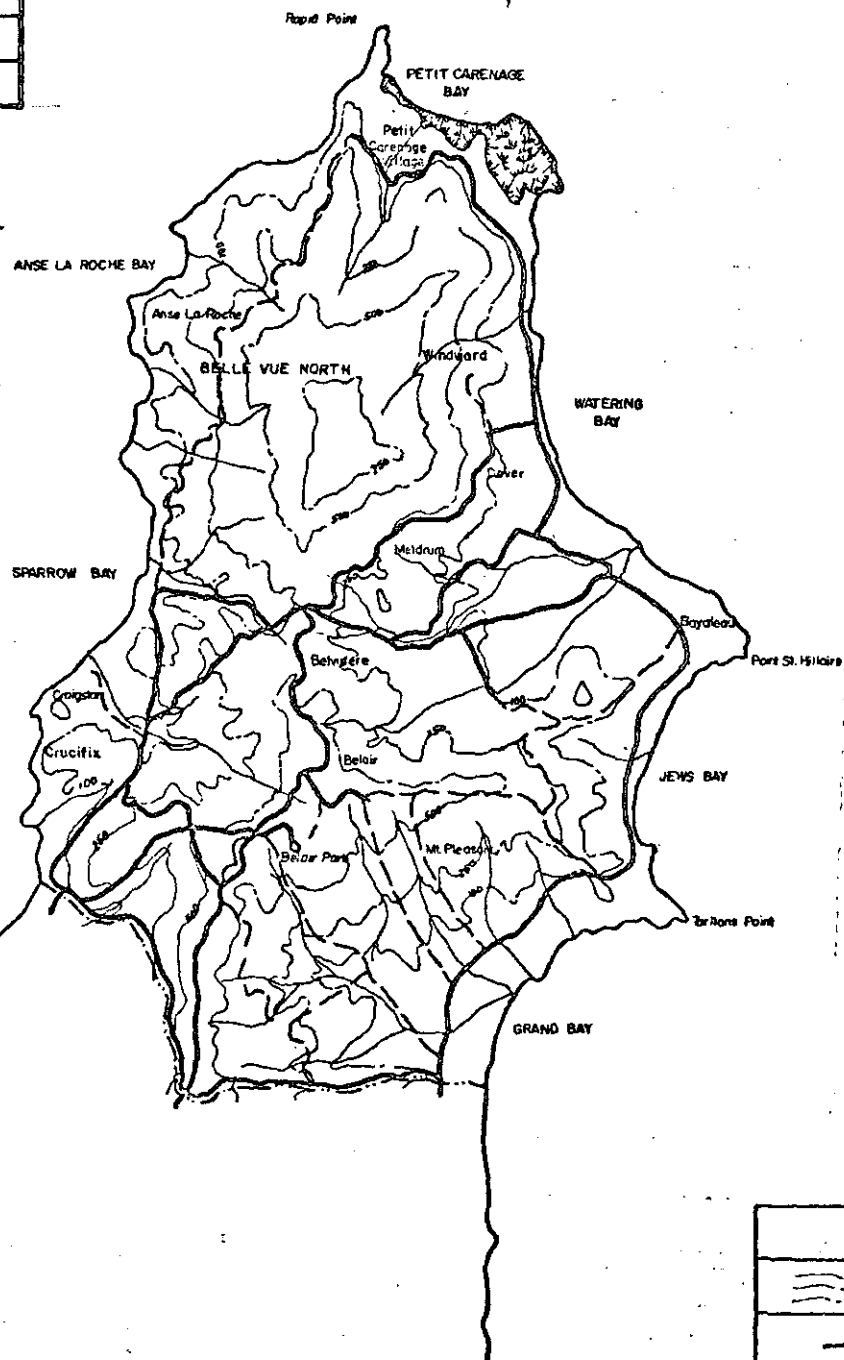




# CARRIACOU


## NORTH REGION

Map N1- Association



### LEGEND

|  |                   |
|--|-------------------|
|  | Contours          |
|  | Main Roads        |
|  | Secondary Roads   |
|  | Water Course      |
|  | Mangrove on Swamp |



1. 2. 3. 4. 5.

6. 7. 8. 9. 10.

11. 12. 13. 14. 15.

16. 17. 18. 19. 20. 21. 22. 23. 24. 25. 26. 27. 28. 29. 30. 31. 32. 33. 34. 35. 36. 37. 38. 39. 40. 41. 42. 43. 44. 45. 46. 47. 48. 49. 50. 51. 52. 53. 54. 55. 56. 57. 58. 59. 60. 61. 62. 63. 64. 65. 66. 67. 68. 69. 70. 71. 72. 73. 74. 75. 76. 77. 78. 79. 80. 81. 82. 83. 84. 85. 86. 87. 88. 89. 90. 91. 92. 93. 94. 95. 96. 97. 98. 99. 100.

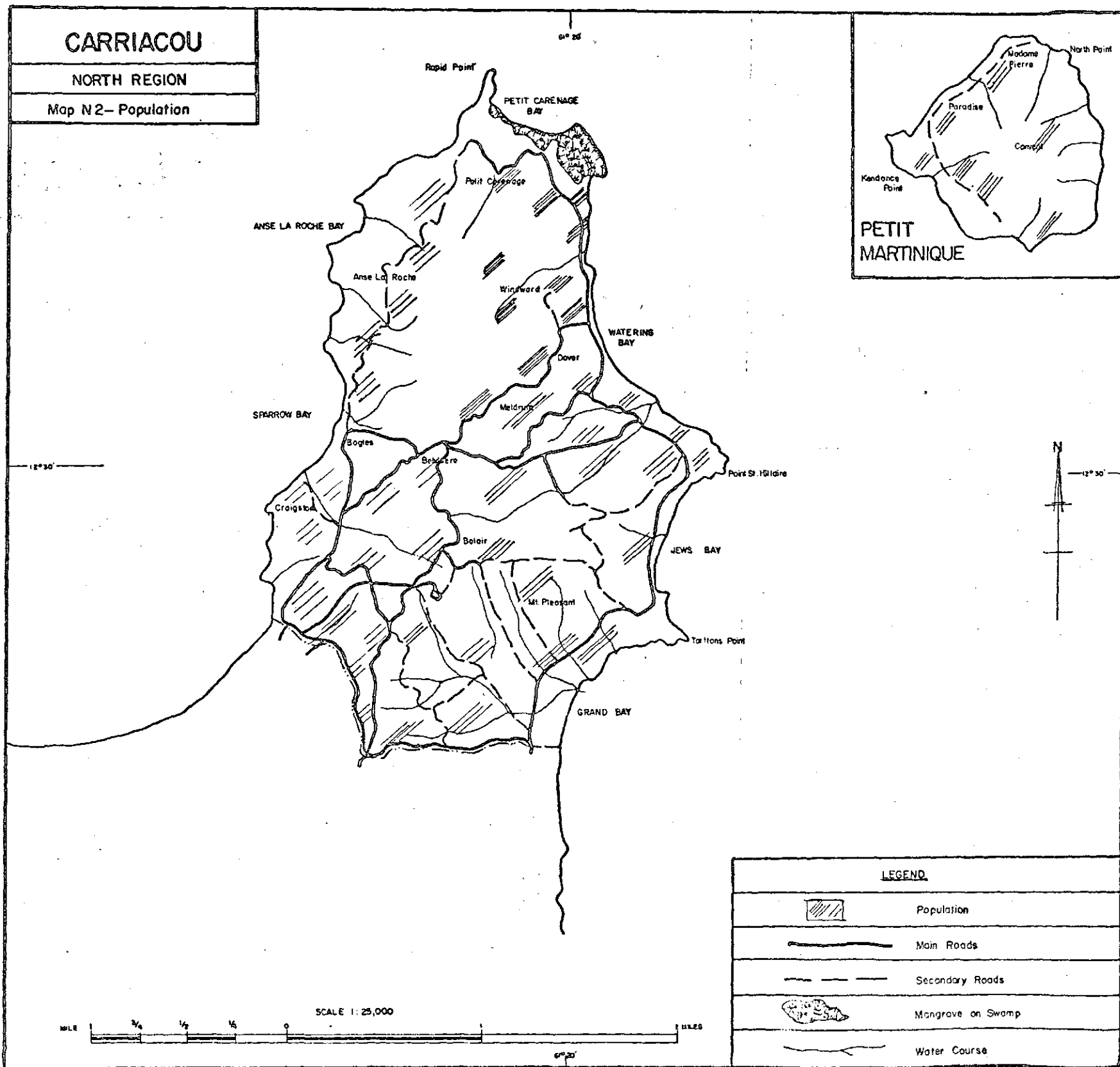
---



# CARRIACOU

## NORTH REGION

### Map N2- Population



1. 2. 3. 4. 5.

6. 7. 8. 9. 10.

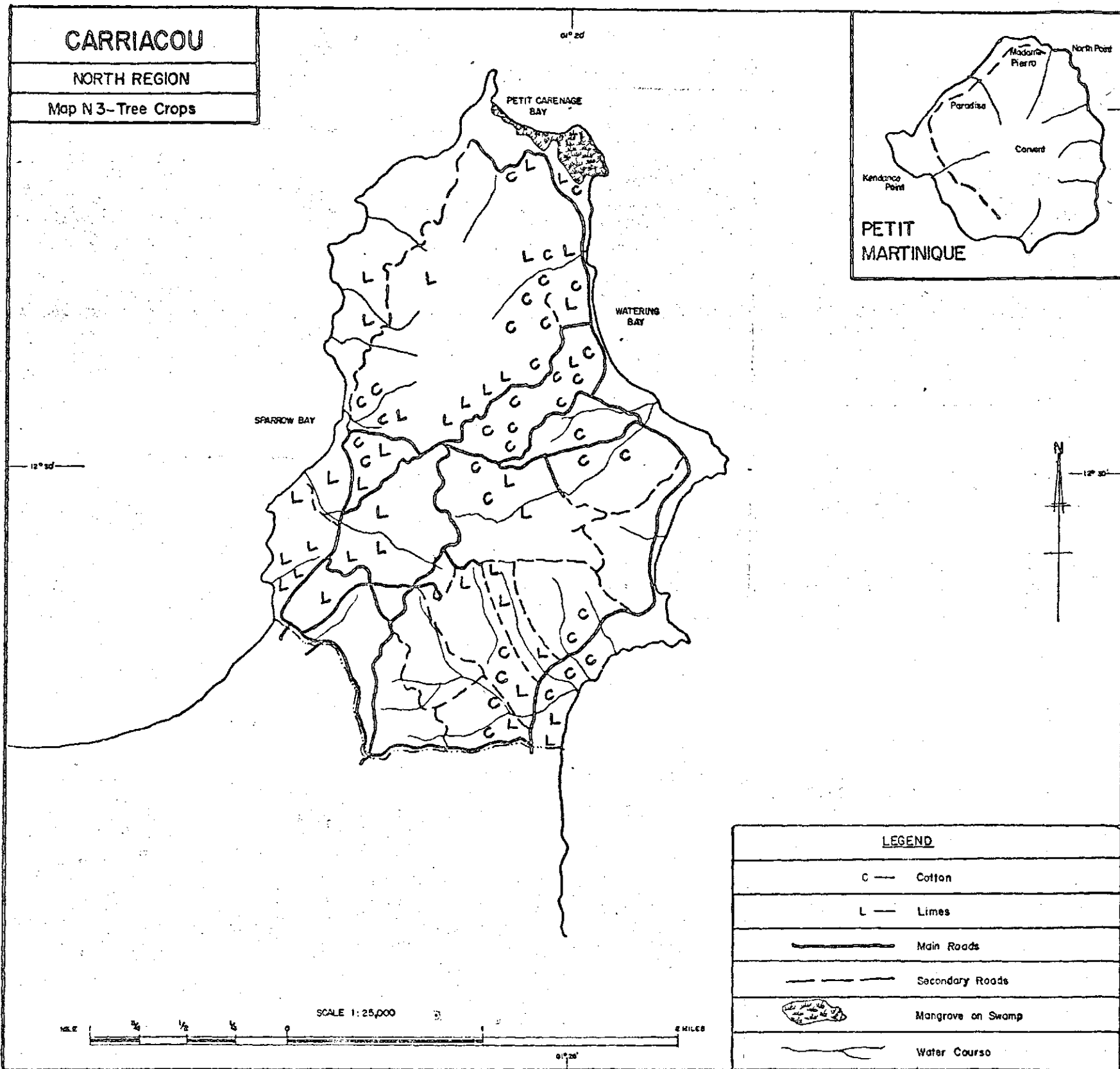
11. 12. 13. 14. 15.

-----

# CARRIACOU

## NORTH REGION

### Map N3-Tree Crops



1. 2. 3. 4. 5. 6. 7. 8. 9. 10.

11. 12. 13. 14. 15. 16. 17. 18. 19. 20.

21. 22. 23. 24. 25. 26. 27. 28. 29. 30.

# CARRIACOU

NORTH REGION

Map N4 - Other Arable Production

61° 20'

PETIT CARENAGE  
BAY

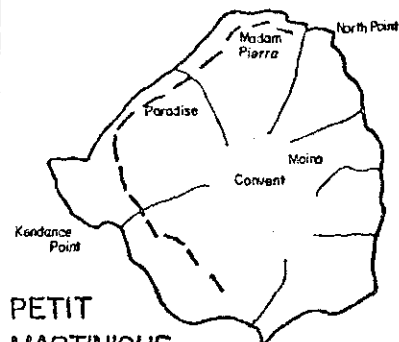
WATERING  
BAY

SPARROW BAY

12° 30'

12° 30'

PETIT  
MARTINIQUE



## LEGEND

1 — Corn and Pigeon Peas

2 — Sweet Potatoes

14 — Peanuts

Main Roads

Secondary Roads

Mangrove on Swamp

Water Course

SCALE 1:25,000



61° 20'

1. 2. 3. 4. 5. 6. 7. 8. 9. 10.

11. 12. 13. 14. 15. 16. 17. 18. 19. 20.

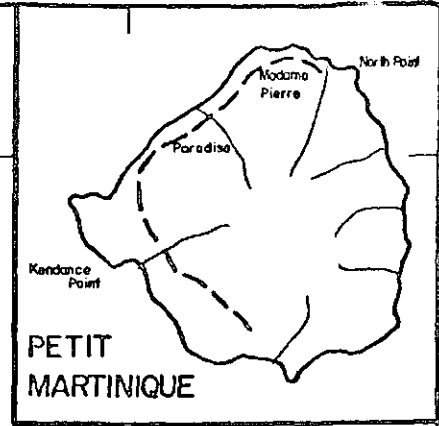
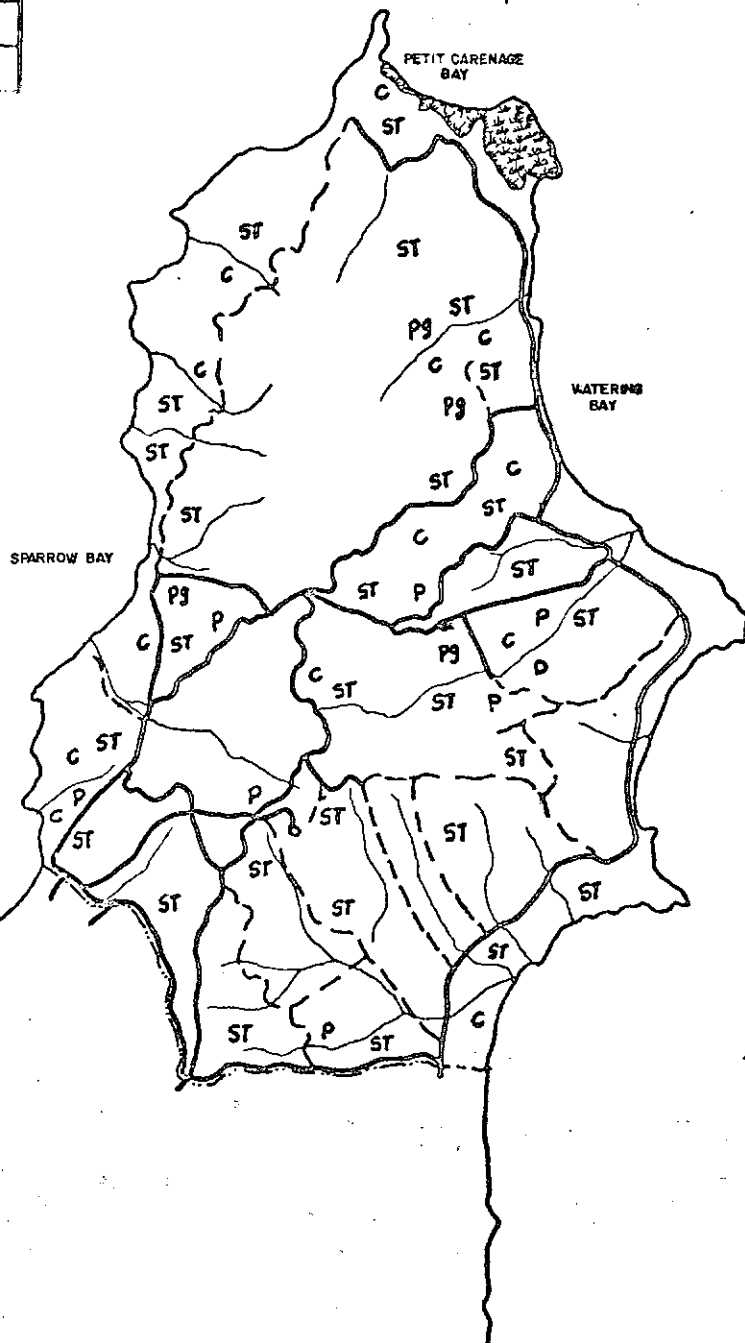
21. 22. 23. 24. 25. 26. 27. 28. 29. 30.

31. 32. 33. 34. 35. 36. 37. 38. 39. 40.

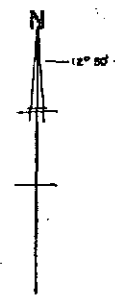
# CARRIACOU

NORTH REGION





Map N5-Livestock



PETIT MARTINIQUE




### LEGEND

|                                                                                       |                                        |
|---------------------------------------------------------------------------------------|----------------------------------------|
| P                                                                                     | Poultry Farms                          |
| Pg                                                                                    | General distribution of Pigs           |
| ST                                                                                    | Large Concentration of Sheep and Goats |
| c                                                                                     | General Distribution of Cattle         |
| D                                                                                     | Concentration of Donkeys               |
|  | Main Roads                             |
|  | Secondary Roads                        |
|  | Mangrove on Swamp                      |
|  | Water Course                           |

SCALE 1:25,000



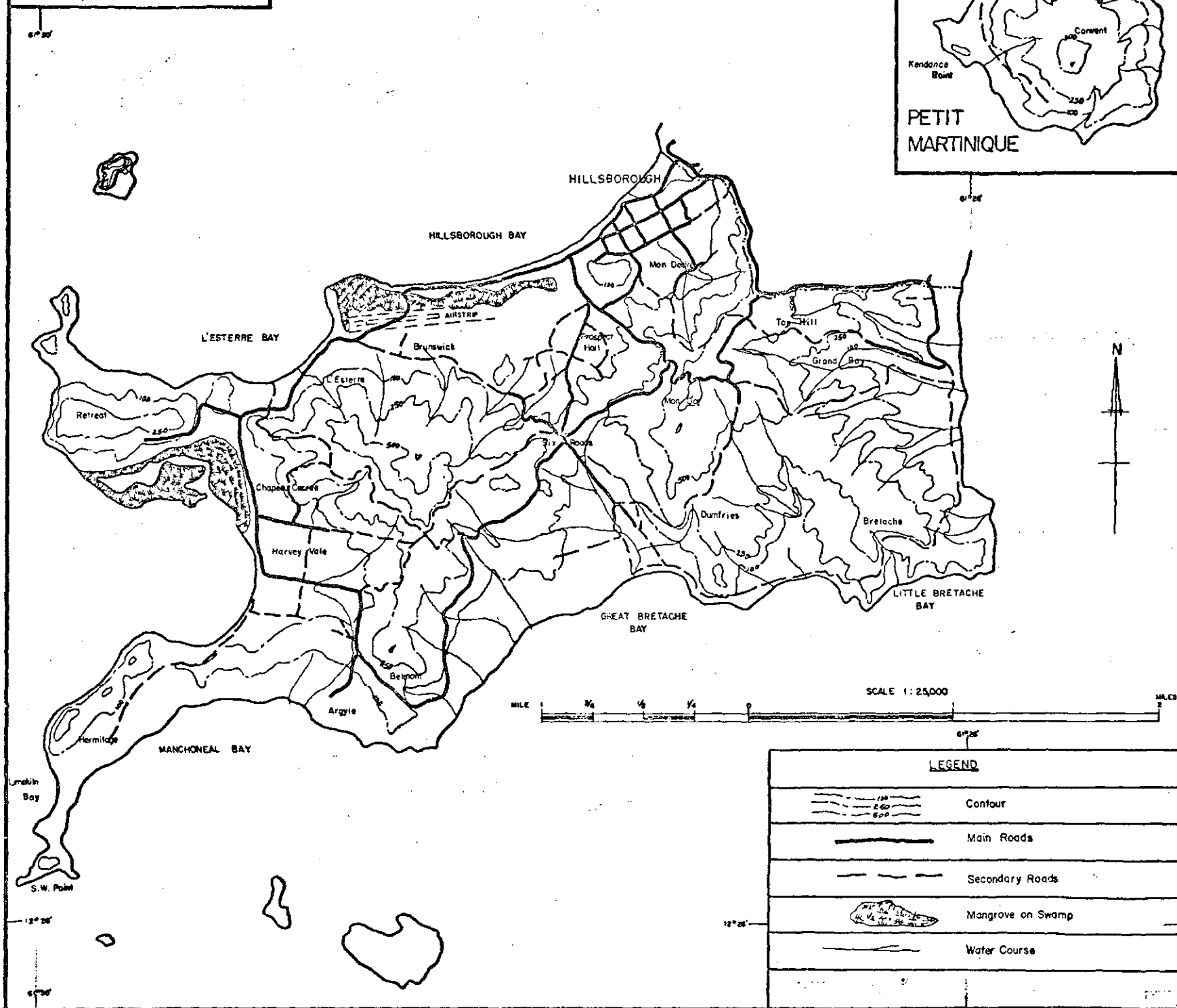




# CARRIACOU

SOUTH REGION

Map S I - Association



PETIT  
MARTINIQUE

SCALE 1:25,000

### LEGEND

|  |                   |
|--|-------------------|
|  | Contour           |
|  | Main Roads        |
|  | Secondary Roads   |
|  | Mangrove or Swamp |
|  | Water Course      |

• • • • •

• • • • •

• • • • •

• • • • •

• • • • •

• • • • •

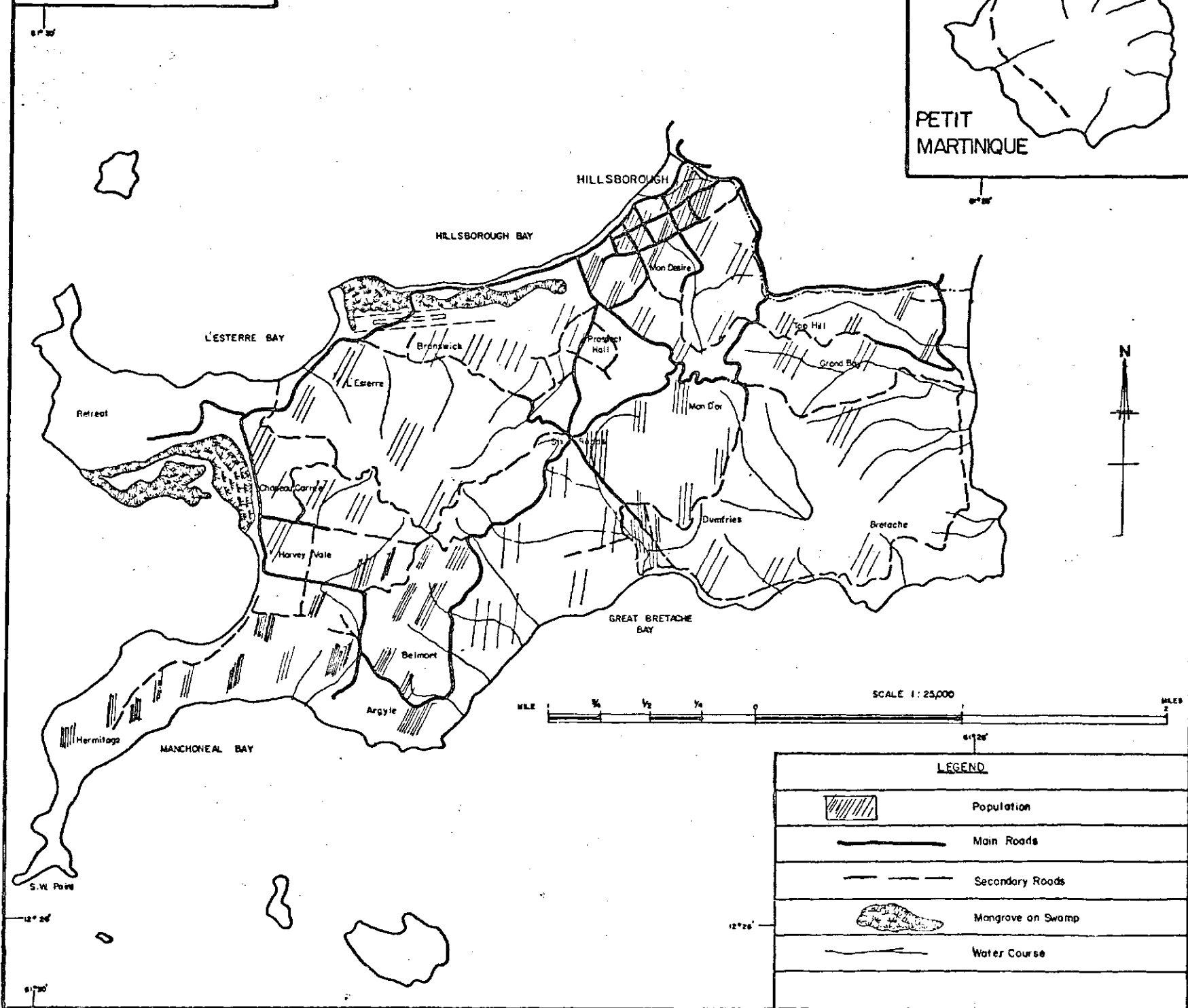
• • • • •

# CARRIACOU

SOUTH REGION

Map S2 - Population

PETIT  
MARTINIQUE



1. 2. 3. 4. 5.

6. 7. 8. 9. 10.

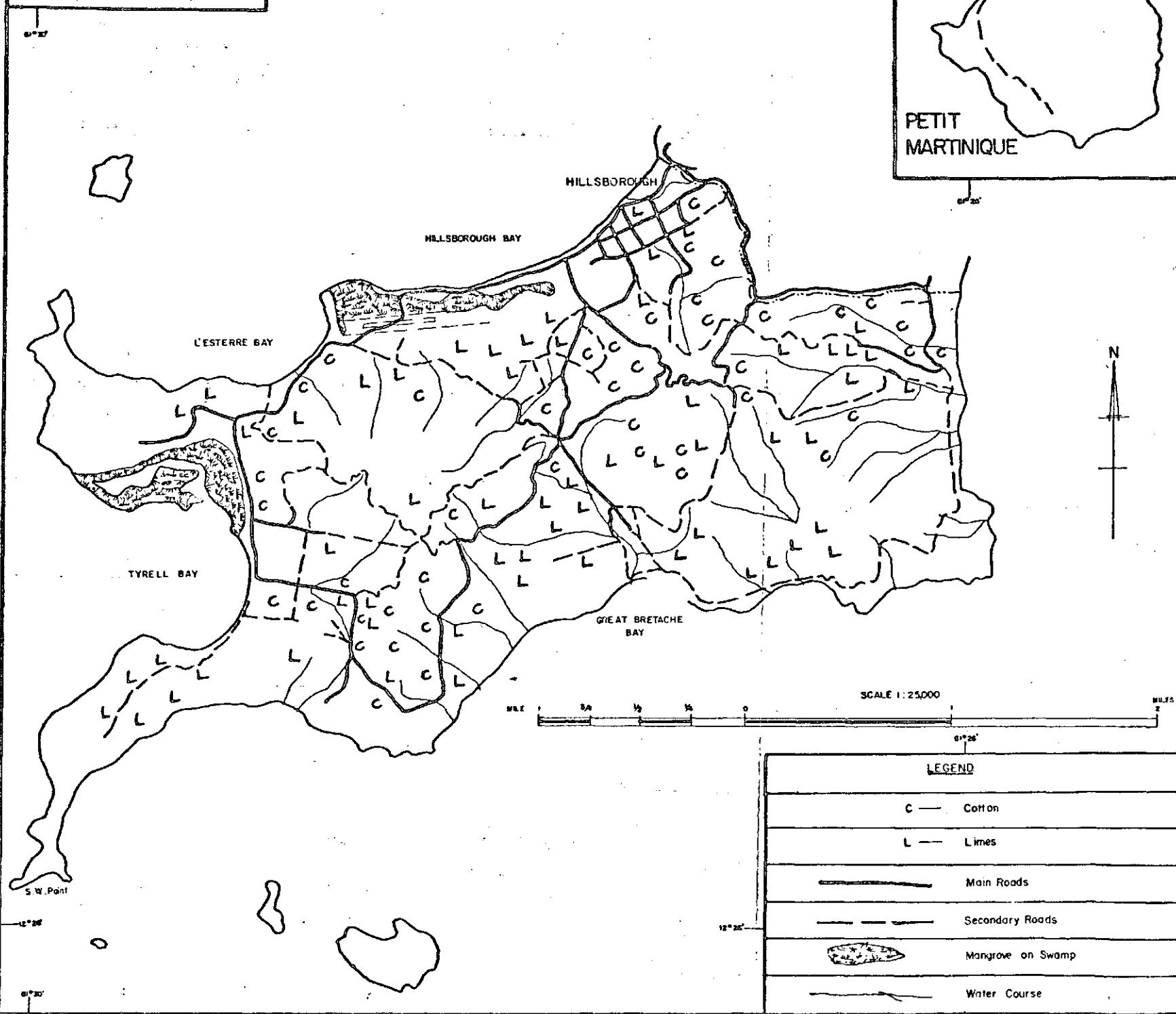
11. 12. 13. 14. 15.

16. 17. 18. 19. 20. 21. 22. 23. 24. 25. 26. 27. 28. 29. 30. 31. 32. 33. 34. 35. 36. 37. 38. 39. 40. 41. 42. 43. 44. 45. 46. 47. 48. 49. 50. 51. 52. 53. 54. 55. 56. 57. 58. 59. 60. 61. 62. 63. 64. 65. 66. 67. 68. 69. 70. 71. 72. 73. 74. 75. 76. 77. 78. 79. 80. 81. 82. 83. 84. 85. 86. 87. 88. 89. 90. 91. 92. 93. 94. 95. 96. 97. 98. 99. 100.

# GARRIACOU

SOUTH REGION

Map S3—Tree Crops



PETIT  
MARTINIQUE

TYRELL BAY

HILLSBOROUGH

HILLSBOROUGH BAY

L'ESTERRE BAY

GREAT BRETACHE  
BAY

S.W. Point

SCALE 1:25,000

## LEGEND

C — Cotton

L — Limes

Main Roads

Secondary Roads

Mangrove on Swamp

Water Course

• • • • •

• • • • •

• • • • •

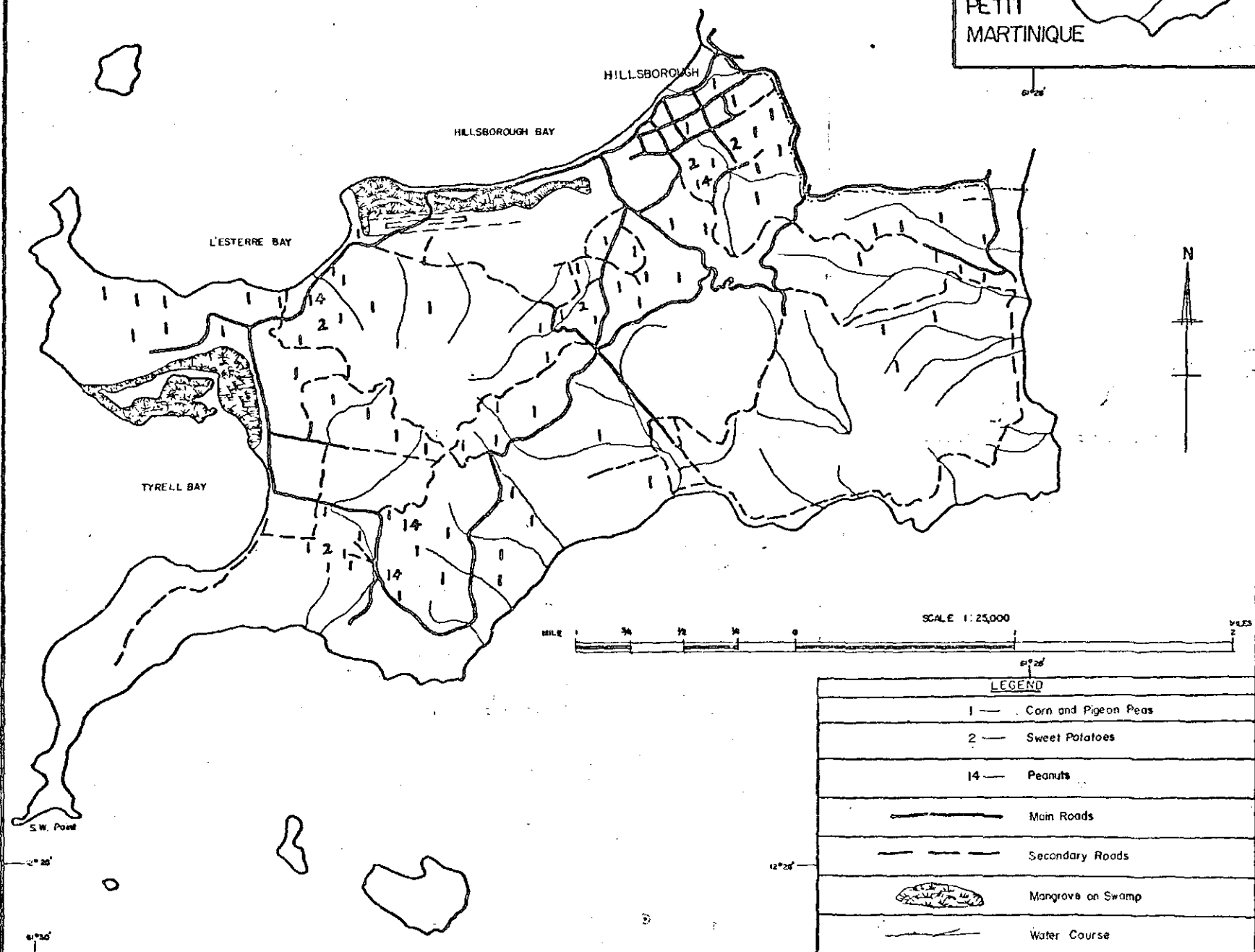
-----

# CARRIACOU

SOUTH REGION



Map S 4 - Other Arable Production

PETIT  
MARTINIQUE



SCALE 1:25,000

### LEGEND

- 1 — Corn and Pigeon Peas
- 2 — Sweet Potatoes
- 14 — Peanuts
- Main Roads
- - - Secondary Roads
-  Mangrove or Swamp
-  Water Course

1 2 3 4 5 6 7 8 9 10 11 12 13 14 15 16 17 18 19 20 21 22 23 24 25 26 27 28 29 30 31 32 33 34 35 36 37 38 39 40 41 42 43 44 45 46 47 48 49 50 51 52 53 54 55 56 57 58 59 60 61 62 63 64 65 66 67 68 69 70 71 72 73 74 75 76 77 78 79 80 81 82 83 84 85 86 87 88 89 90 91 92 93 94 95 96 97 98 99 100

1 2 3 4 5 6 7 8 9 10 11 12 13 14 15 16 17 18 19 20 21 22 23 24 25 26 27 28 29 30 31 32 33 34 35 36 37 38 39 40 41 42 43 44 45 46 47 48 49 50 51 52 53 54 55 56 57 58 59 60 61 62 63 64 65 66 67 68 69 70 71 72 73 74 75 76 77 78 79 80 81 82 83 84 85 86 87 88 89 90 91 92 93 94 95 96 97 98 99 100

1 2 3 4 5 6 7 8 9 10 11 12 13 14 15 16 17 18 19 20 21 22 23 24 25 26 27 28 29 30 31 32 33 34 35 36 37 38 39 40 41 42 43 44 45 46 47 48 49 50 51 52 53 54 55 56 57 58 59 60 61 62 63 64 65 66 67 68 69 70 71 72 73 74 75 76 77 78 79 80 81 82 83 84 85 86 87 88 89 90 91 92 93 94 95 96 97 98 99 100

1 2 3 4 5 6 7 8 9 10 11 12 13 14 15 16 17 18 19 20 21 22 23 24 25 26 27 28 29 30 31 32 33 34 35 36 37 38 39 40 41 42 43 44 45 46 47 48 49 50 51 52 53 54 55 56 57 58 59 60 61 62 63 64 65 66 67 68 69 70 71 72 73 74 75 76 77 78 79 80 81 82 83 84 85 86 87 88 89 90 91 92 93 94 95 96 97 98 99 100

1 2 3 4 5 6 7 8 9 10 11 12 13 14 15 16 17 18 19 20 21 22 23 24 25 26 27 28 29 30 31 32 33 34 35 36 37 38 39 40 41 42 43 44 45 46 47 48 49 50 51 52 53 54 55 56 57 58 59 60 61 62 63 64 65 66 67 68 69 70 71 72 73 74 75 76 77 78 79 80 81 82 83 84 85 86 87 88 89 90 91 92 93 94 95 96 97 98 99 100

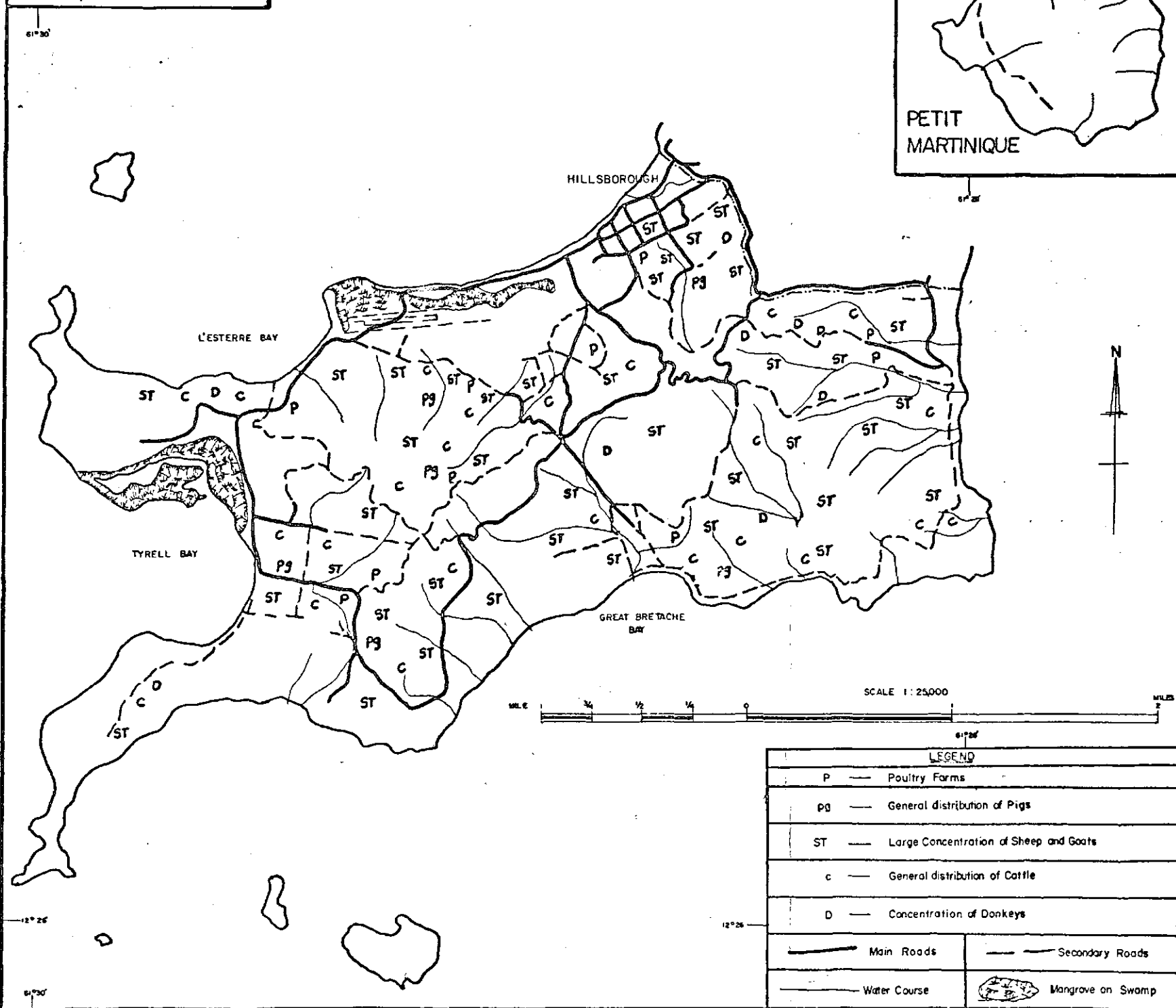


# CARRIACOU

SOUTH REGION

Map S5-Livestock

PETIT  
MARTINIQUE



## LEGEND

|    |                                        |
|----|----------------------------------------|
| P  | Poultry Farms                          |
| PG | General distribution of Pigs           |
| ST | Large Concentration of Sheep and Goats |
| c  | General distribution of Cattle         |
| D  | Concentration of Donkeys               |
|    | Main Roads                             |
|    | Secondary Roads                        |
|    | Water Course                           |
|    | Mangrove on Swamp                      |

1000

1000

1000

1000

1000

1000

